

2016 Federally Designated Targeted Areas
(Borrowers Purchasing in Federally Designated Targeted Areas
are Exempt from the First Time Homebuyer requirement.)

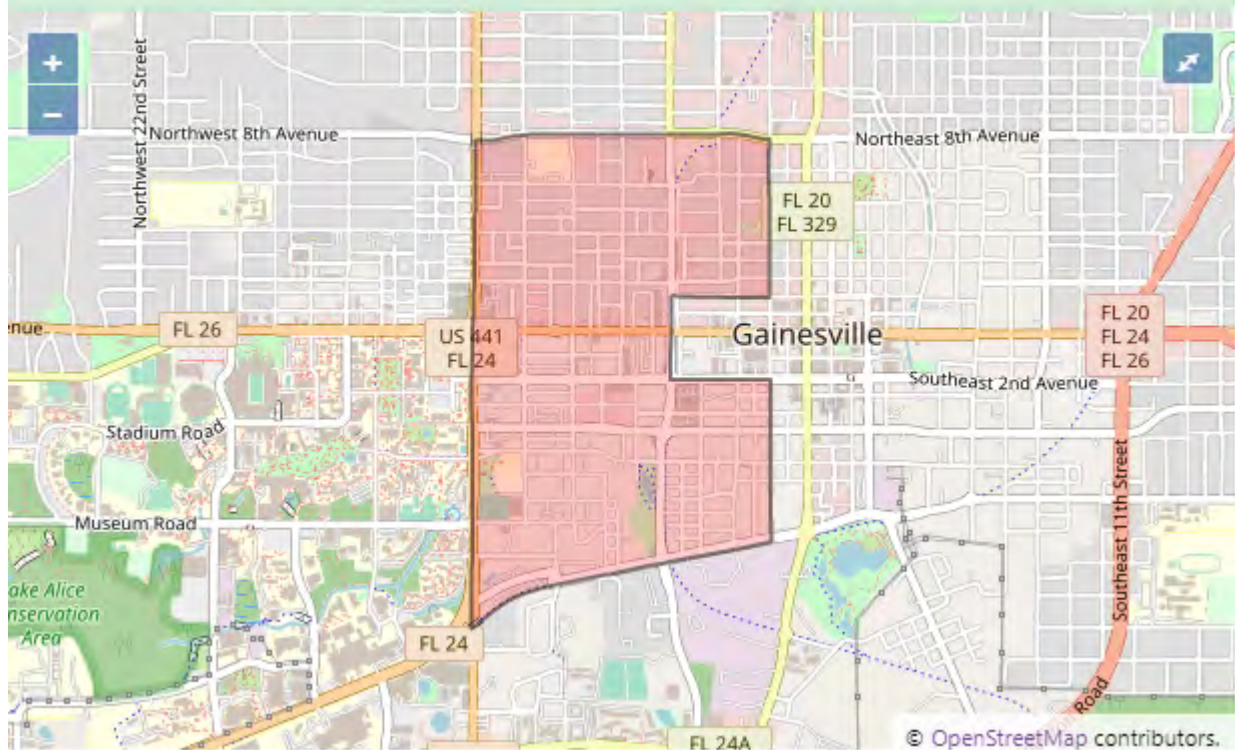
To Search for Census Tract by Address: <https://geomap.ffiec.gov/FFIECGeocMap/GeocodeMap1.aspx>

Alachua	0002.00, 0006.00, 0008.09, 0009.01, 0009.02, 0015.16, 0015.17, 0015.20, 0019.02, 0022.19
Bay	0016.00
Brevard	0607.00, 0623.01, 0626.00, 0649.02
Broward	0103.04, 0204.12, 0303.01, 0304.02, 0308.01, 0414.00, 0415.00, 0416.00, 0417.00, 0503.09, 0507.02, 0603.02, 0603.03, 0603.03, 0603.04, 0604.03, 1002.01, 1005.01, 1005.02, 9800.00
Citrus	4502.01, 4506.01
Collier	0112.04, 0112.05, 0113.01, 0113.02
DeSoto	0103.02
Duval	0002.00, 0003.00, 0010.0, 0013.00, 0015.00, 0016.00, 0025.01, 0026.00, 0027.02, 0029.02, 0122.00, 0132.00, 0155.02, 0163.00, 0174.00
Escambia	0004.00, 0015.00, 0017.00, 0018.00, 0019.00, 0020.00, 0021.00, 0027.03
Highlands	9612.00, 9800.00
Hillsborough	0003.00, 0007.00, 0009.01, 0012.00, 0014.00, 0018.00, 0019.00, 0020.00, 0026.00, 0030.00, 0033.00, 0034.00, 0037.00, 0040.00, 0041.00, 0043.00, 0044.00, 0050.00, 0070.02, 0108.13, 0108.15, 0108.16, 0108.17, 0108.18, 0119.04, 0120.02, 0139.14
Indian River	0504.01
Lake	0305.03
Lee	0003.02, 0006.00, 0007.00, 0011.02, 0012.01, 0208.00, 0403.14
Leon	0003.03, 0005.00, 0010.01, 0011.01, 0014.02, 0020.03, 0020.04, 0020.05, 0021.03, 0021.04, 0025.09
Manatee	0001.03, 0001.05, 0001.06, 0002.02, 0003.05, 0003.09, 0007.03, 0007.05
Marion	0005.02, 0017.00
Miami-Dade	0002.18, 0002.19, 0004.11, 0004.13, 0005.03, 0005.05, 0006.08, 0007.10, 0007.11, 0007.12, 0008.06, 0008.07, 0009.03, 0010.04, 0010.06, 0014.01, 0014.02, 0015.01, 0016.05, 0018.03, 0019.03, 0019.04, 0020.01, 0020.03, 0020.04, 0022.02, 0024.02, 0024.03, 0024.04, 0025.01, 0025.02, 0026.00, 0028.00, 0029.00, 0030.03, 0030.04, 0031.00, 0034.00, 0036.01, 0036.02, 0043.03, 0044.04, 0049.01, 0051.02, 0051.03, 0051.04, 0052.01, 0052.02, 0053.02, 0053.03, 0053.04, 0054.05, 0054.06, 0054.09, 0054.10, 0055.01, 0057.03, 0063.01, 0066.02, 0089.04, 0090.20, 0090.21, 0090.26, 0090.40, 0090.46, 0093.07, 0093.15, 0100.15, 0102.07, 0109.00, 0110.01, 0111.01, 0113.00, 0114.03, 0114.04, 0135.00, 9807.00
Orange	0104.00, 0105.00, 0116.00, 0117.02, 0120.00, 0124.01, 0135.03, 0145.02, 0145.03, 0150.01, 0165.10, 0169.07, 0185.00, 0187.00
Osceola	0419.00, 0422.00, 0432.01
Okeechobee	9104.03
Pasco	0304.10, 0305.01, 0308.00, 0310.09, 0314.08, 0318.07, 0324.02, 0326.01, 0330.09, 0330.12
Palm Beach	0014.02, 0014.03, 0015.00, 0019.10, 0019.13, 0022.00, 0024.00, 0029.00, 0031.02, 0040.13, 0044.02, 0045.00, 0059.39, 0082.01, 0082.02, 0083.01
Pinellas	0205.00, 0208.00, 0216.00, 0245.10, 0246.02, 0247.03, 0255.05, 0262.00, 0268.18
Polk	0112.04, 0114.00, 0117.04, 0120.02, 0123.05, 0131.03, 0133.00, 0134.00, 0136.00, 0139.01, 0141.04, 0143.01, 0154.05, 0158.01, 0164.00
Putnam	9507.00
Seminole	0204.01, 0205.00, 0220.01
St. Lucie	3801.00, 3802.00, 3803.00, 3804.00
Sumter	9113.02
Suwannee	9703.01
Volusia	0815.00, 0818.00, 0819.00, 0820.00, 0821.00, 0822.01, 0825.11

Florida Federally Designated Targeted Area Maps

Alachua County

Census Tract 2 in ALACHUA County, Florida

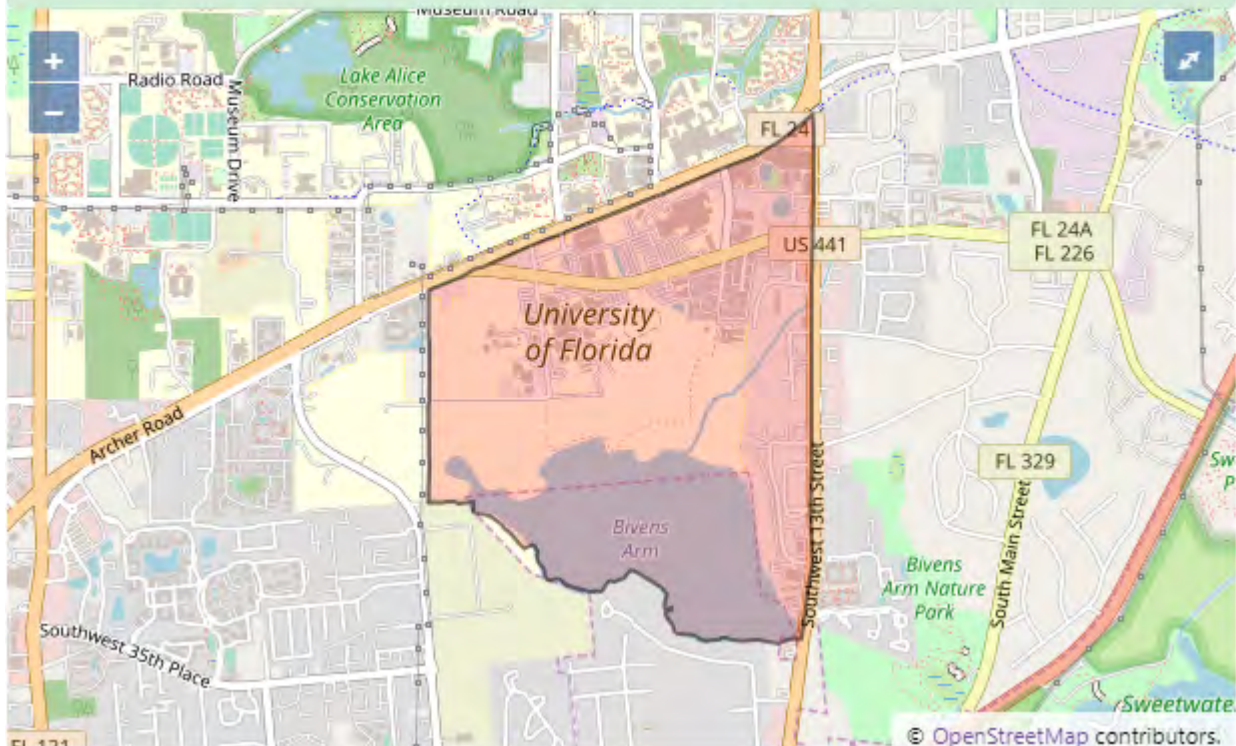


Census Tract 6 in ALACHUA County, Florida



Florida Federally Designated Targeted Area Maps

Census Tract 8.09 in ALACHUA County, Florida

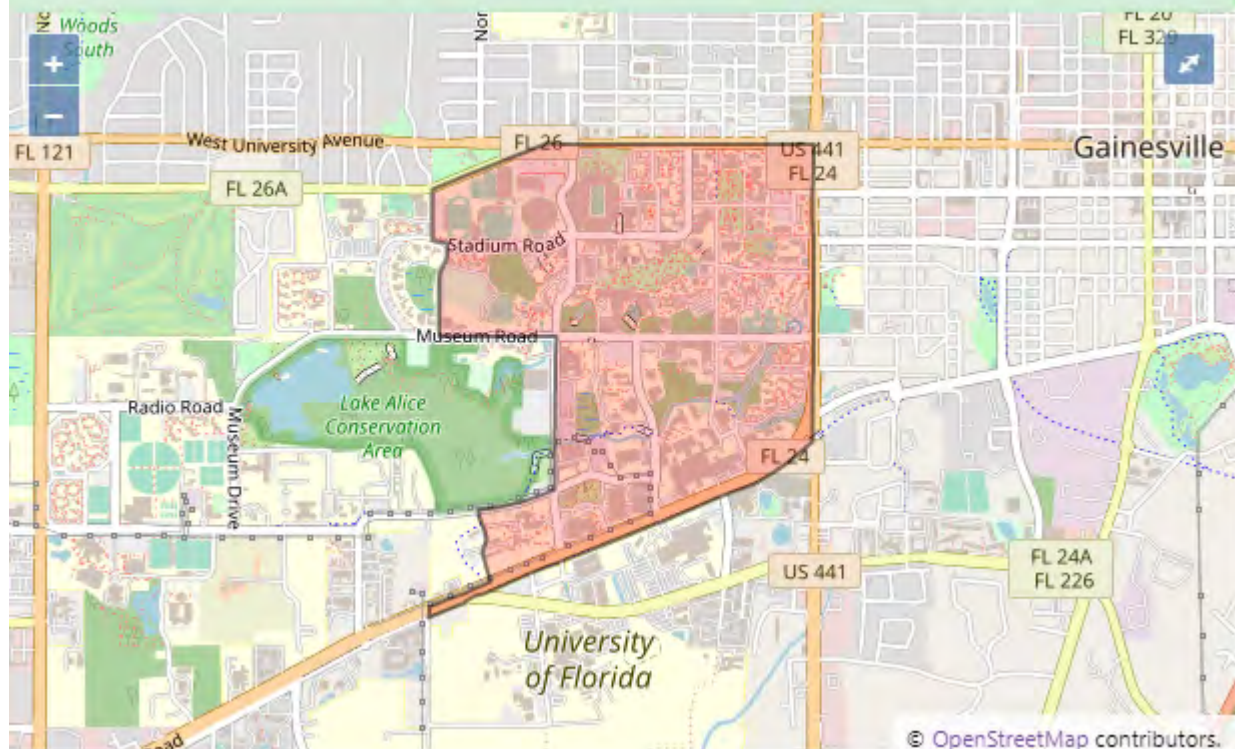


Census Tract 9.01 in ALACHUA County, Florida

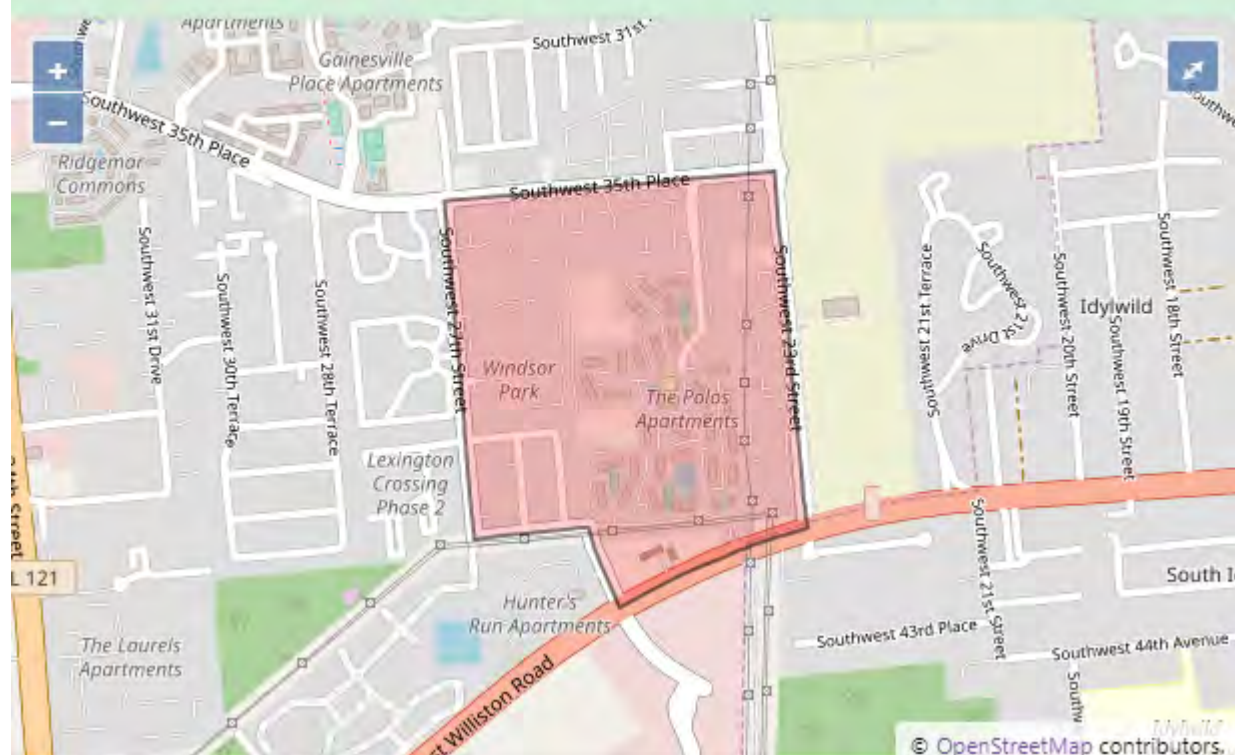


Florida Federally Designated Targeted Area Maps

Census Tract 9.02 in ALACHUA County, Florida



Census Tract 15.16 in ALACHUA County, Florida

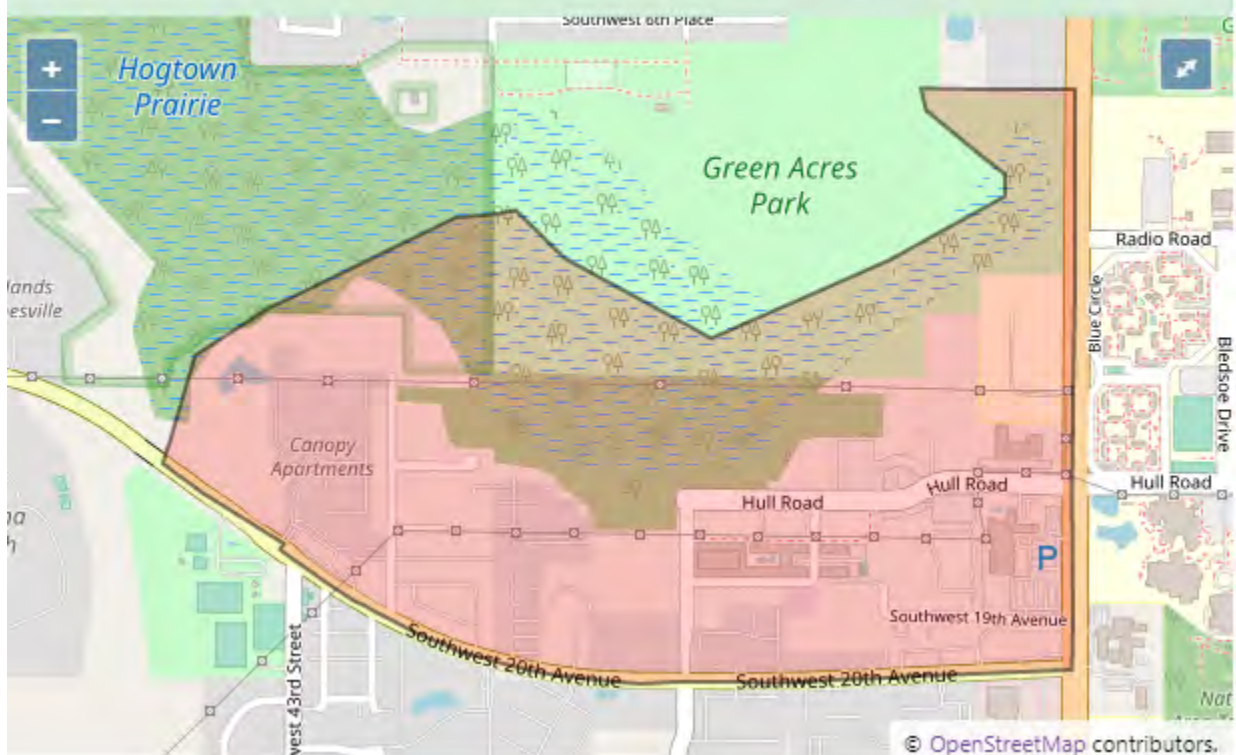


Florida Federally Designated Targeted Area Maps

Census Tract 15.17 in ALACHUA County, Florida

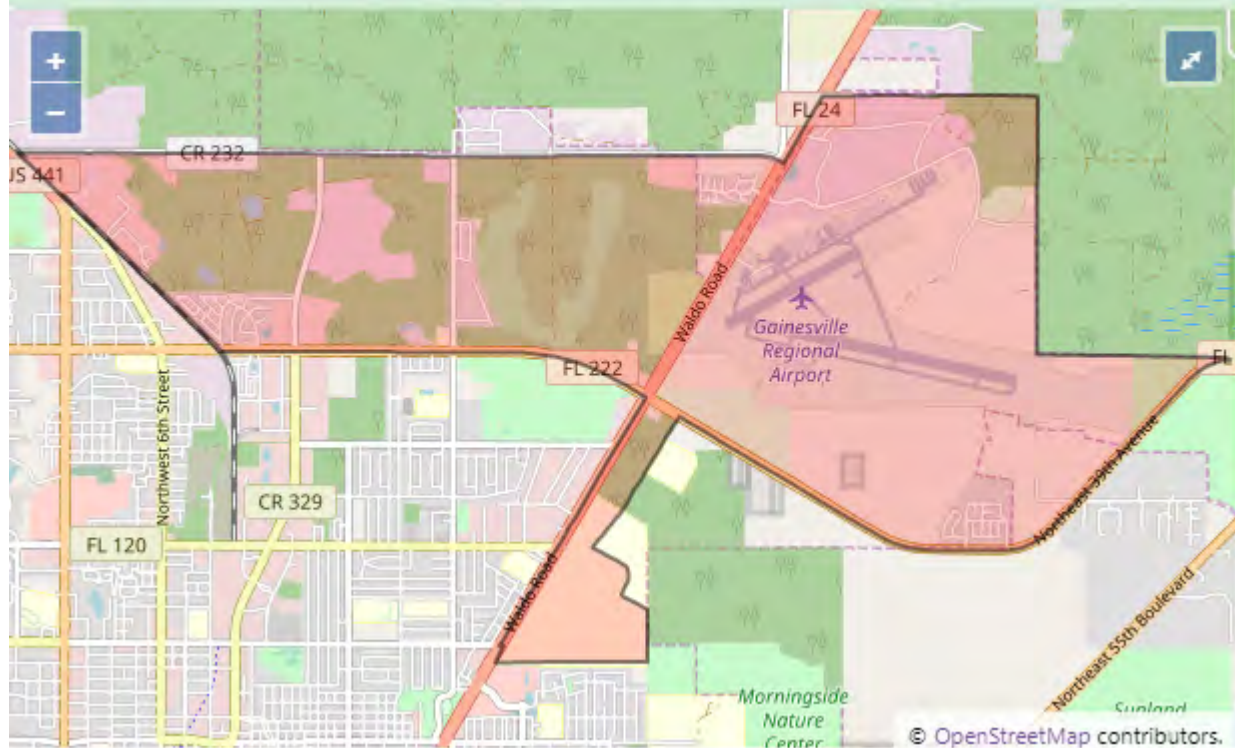


Census Tract 15.20 in ALACHUA County, Florida

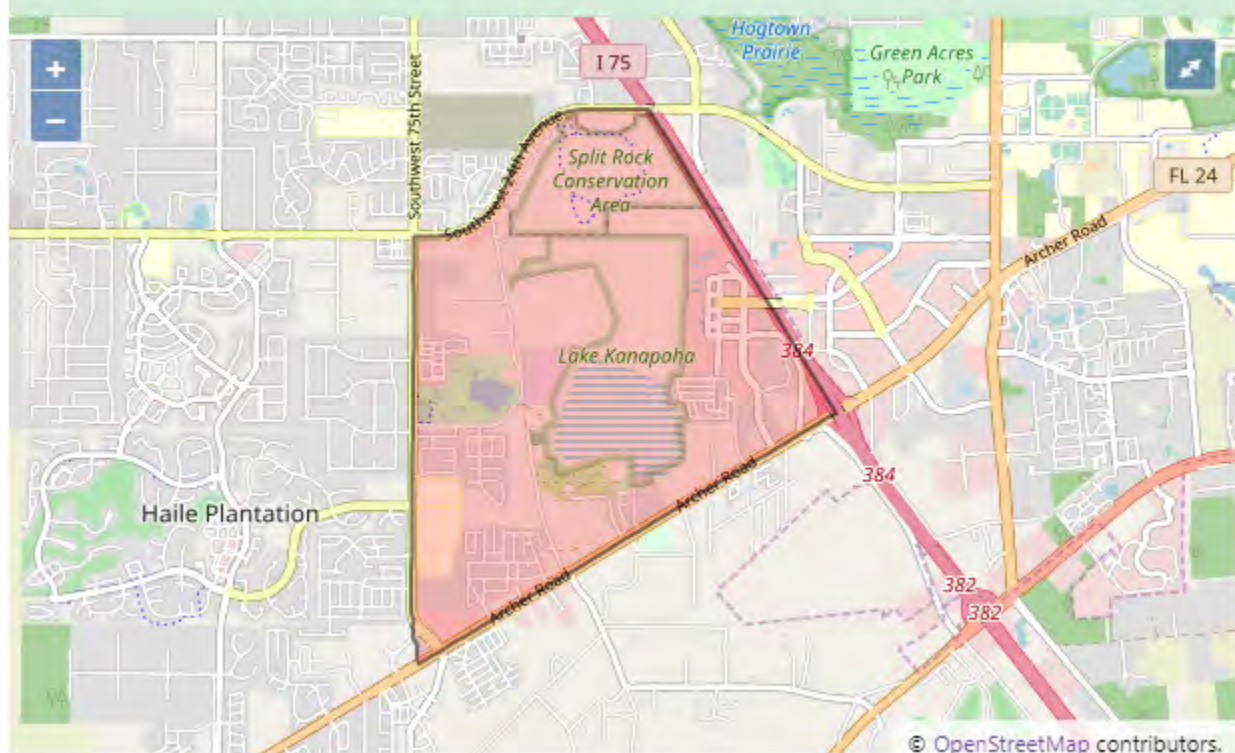


Florida Federally Designated Targeted Area Maps

Census Tract 19.02 in ALACHUA County, Florida



Census Tract 22.19 in ALACHUA County, Florida



Florida Federally Designated Targeted Area Maps

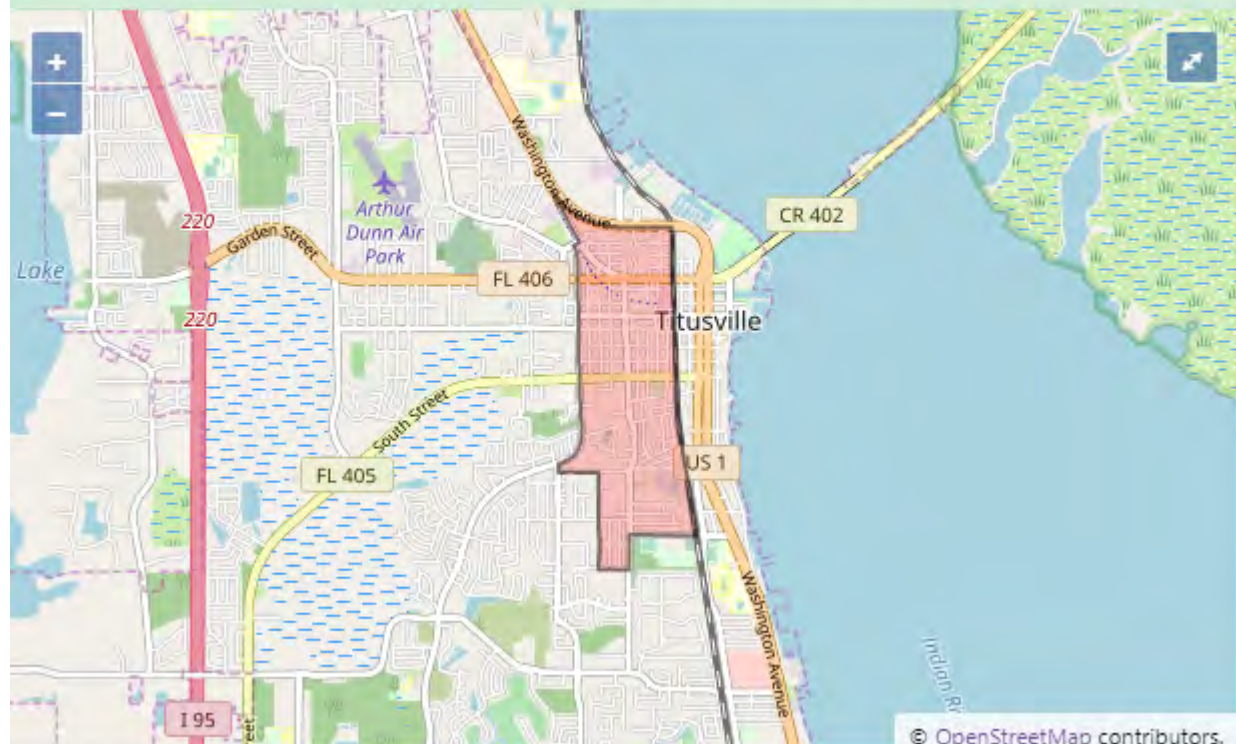
Bay County

Census Tract 16 in BAY County, Florida



Brevard County

Census Tract 607 in BREVARD County, Florida

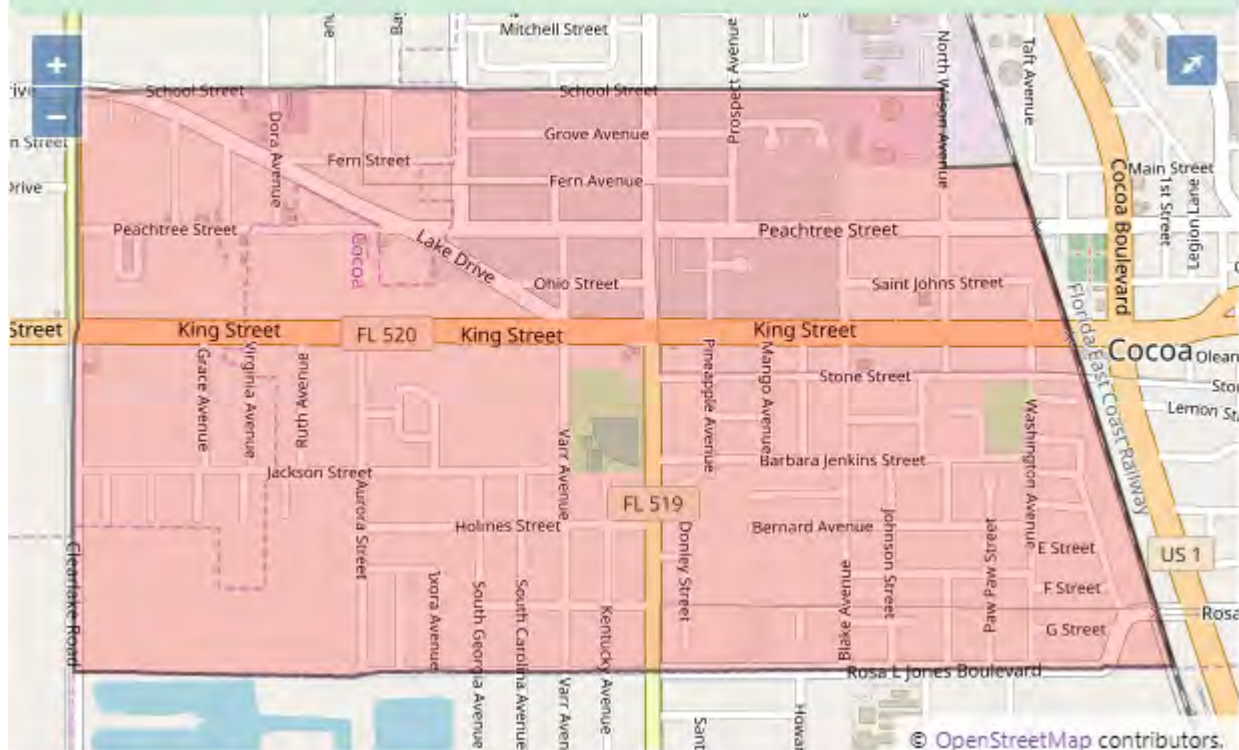


Florida Federally Designated Targeted Area Maps

Census Tract 623.01 in BREVARD County, Florida



Census Tract 626 in BREVARD County, Florida



Florida Federally Designated Targeted Area Maps

Census Tract 649.02 in BREVARD County, Florida



Broward County

Census Tract 103.04 in BROWARD County, Florida

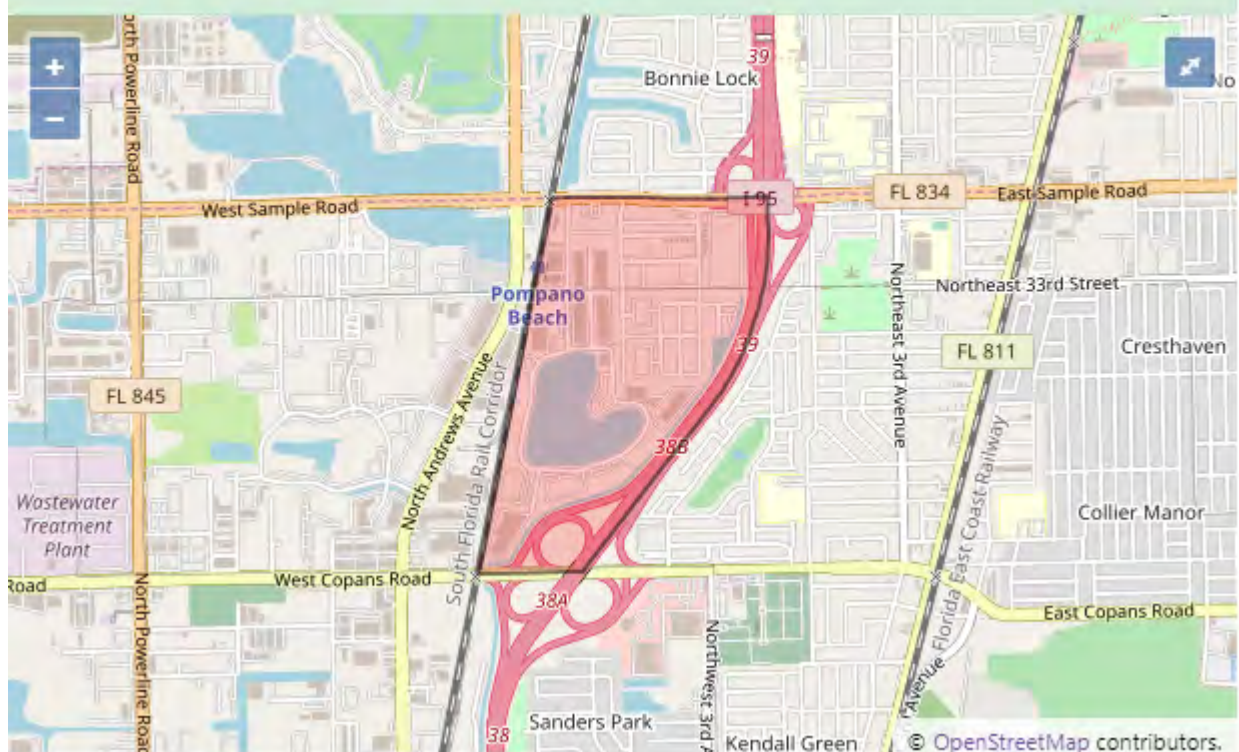


Florida Federally Designated Targeted Area Maps

Census Tract 204.12 in BROWARD County, Florida

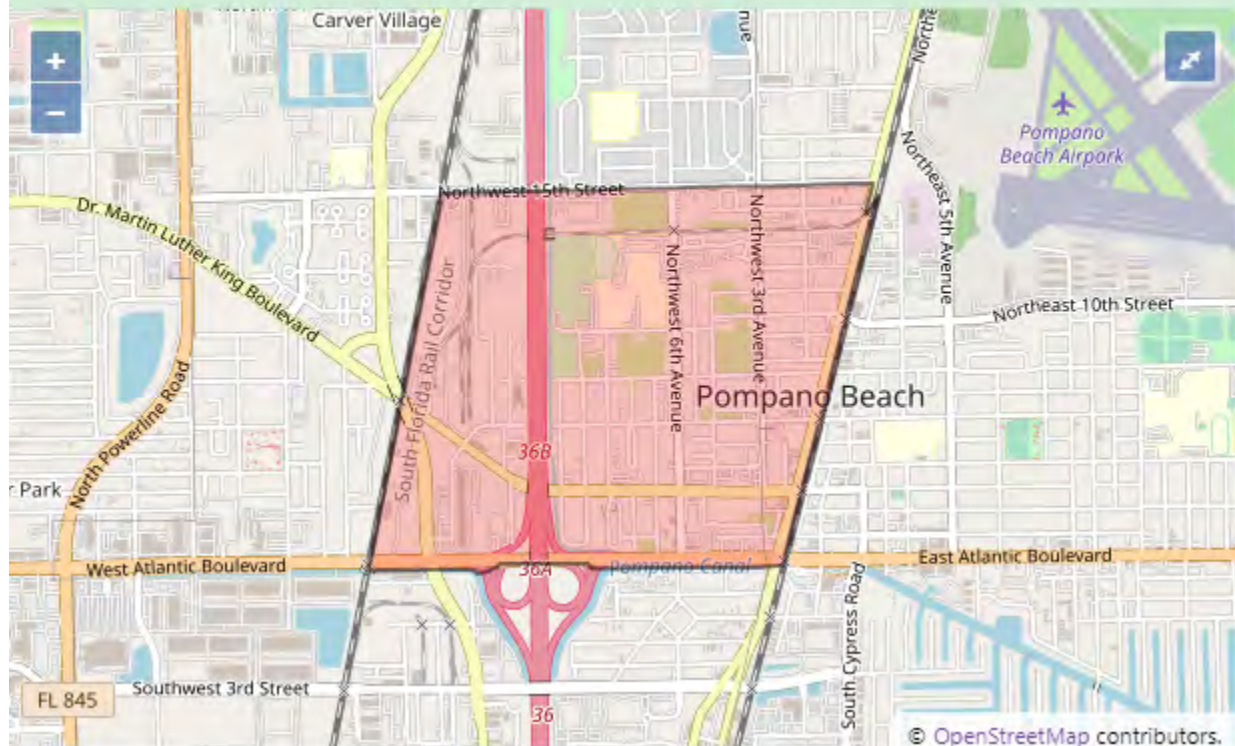


Census Tract 303.01 in BROWARD County, Florida

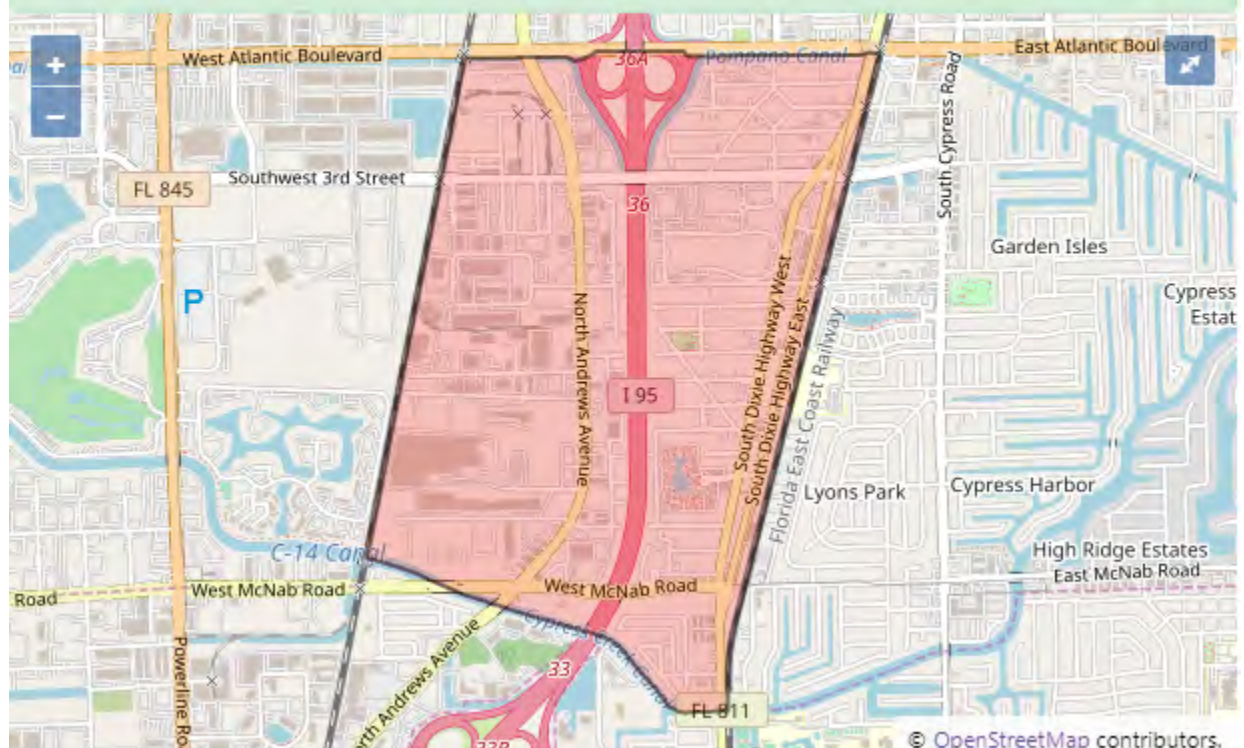


Florida Federally Designated Targeted Area Maps

Census Tract 304.02 in BROWARD County, Florida



Census Tract 308.01 in BROWARD County, Florida



Census Tract 414 in BROWARD County, Florida

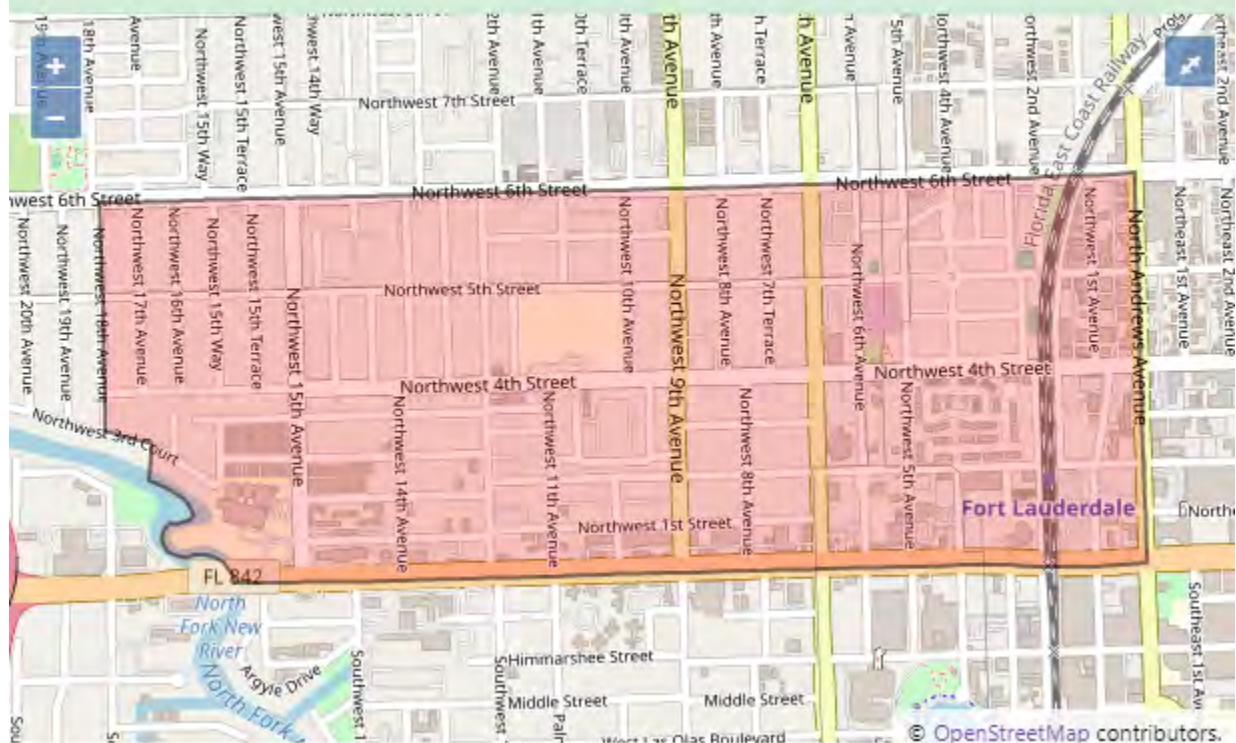


Census Tract 415 in BROWARD County, Florida

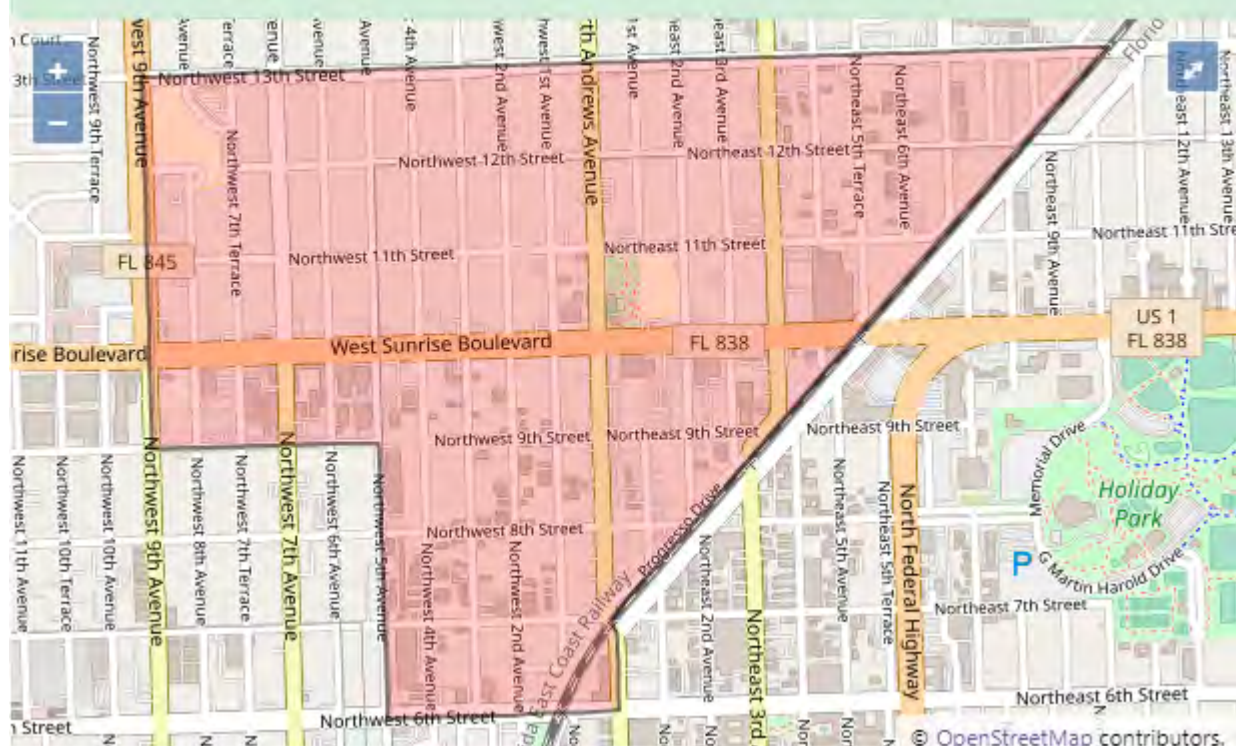


Florida Federally Designated Targeted Area Maps

Census Tract 416 in BROWARD County, Florida

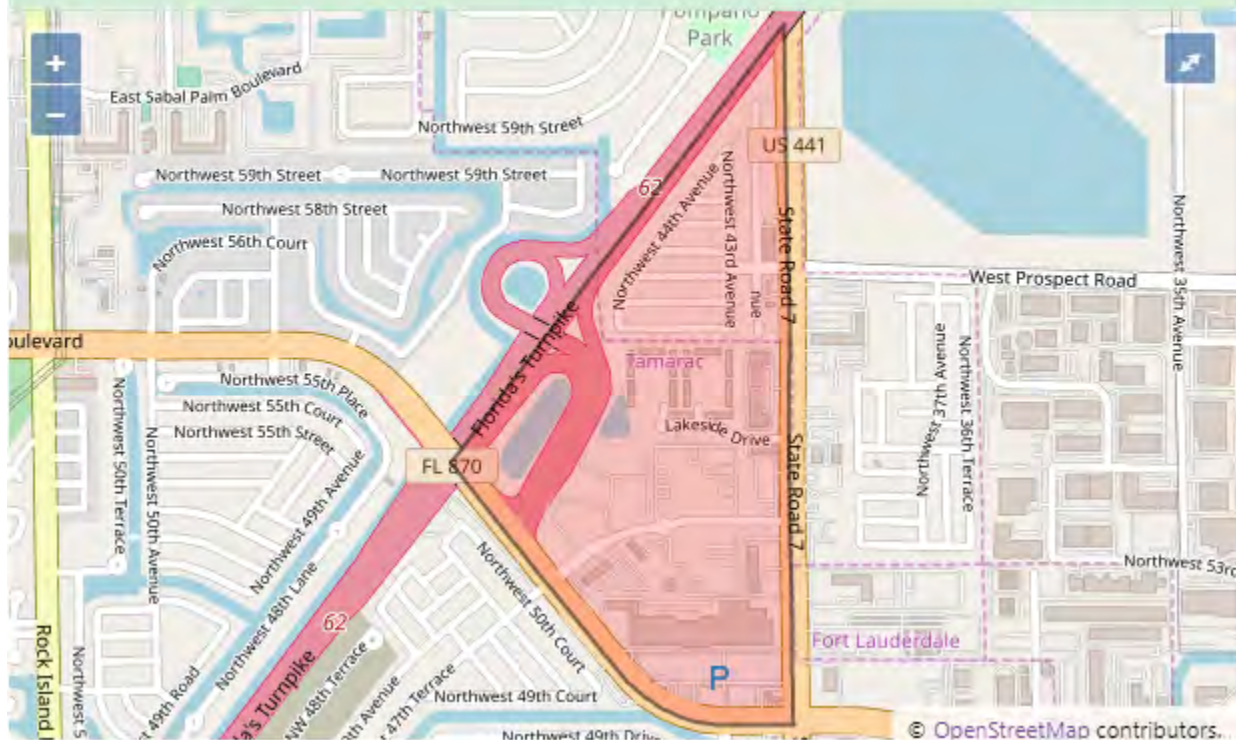


Census Tract 417 in BROWARD County, Florida

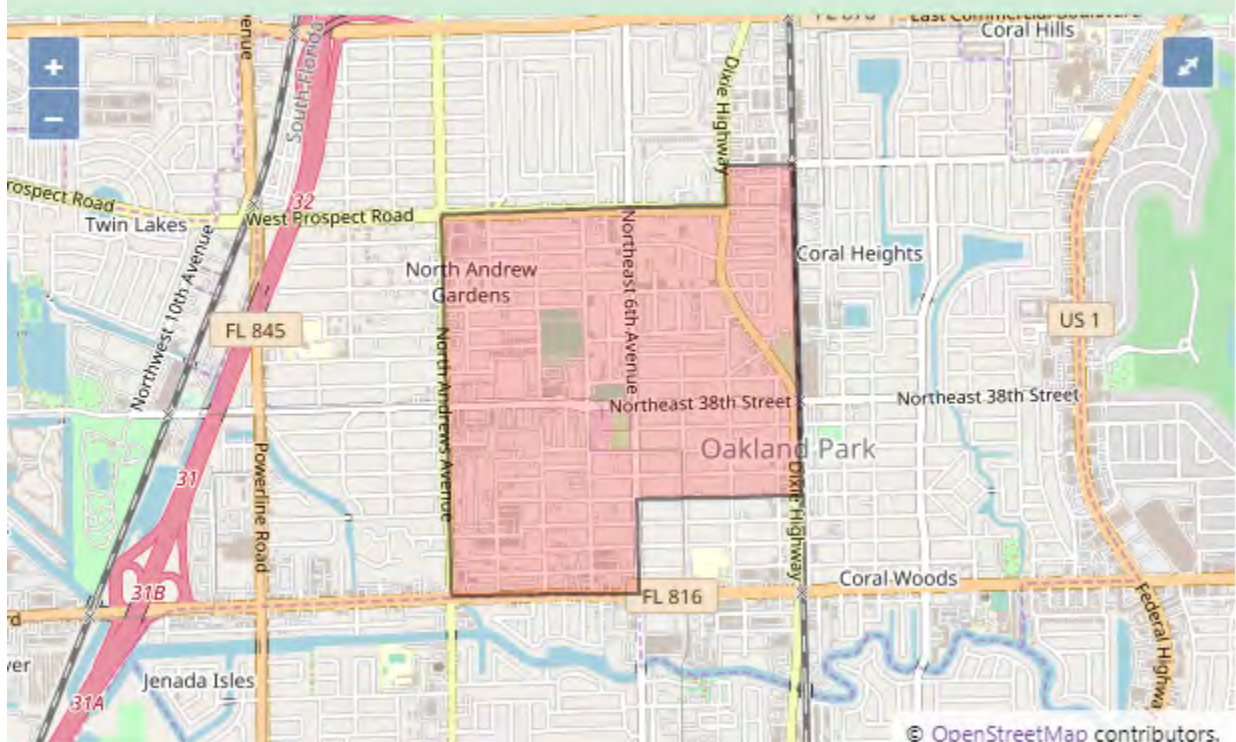


Florida Federally Designated Targeted Area Maps

Census Tract 503.09 in BROWARD County, Florida

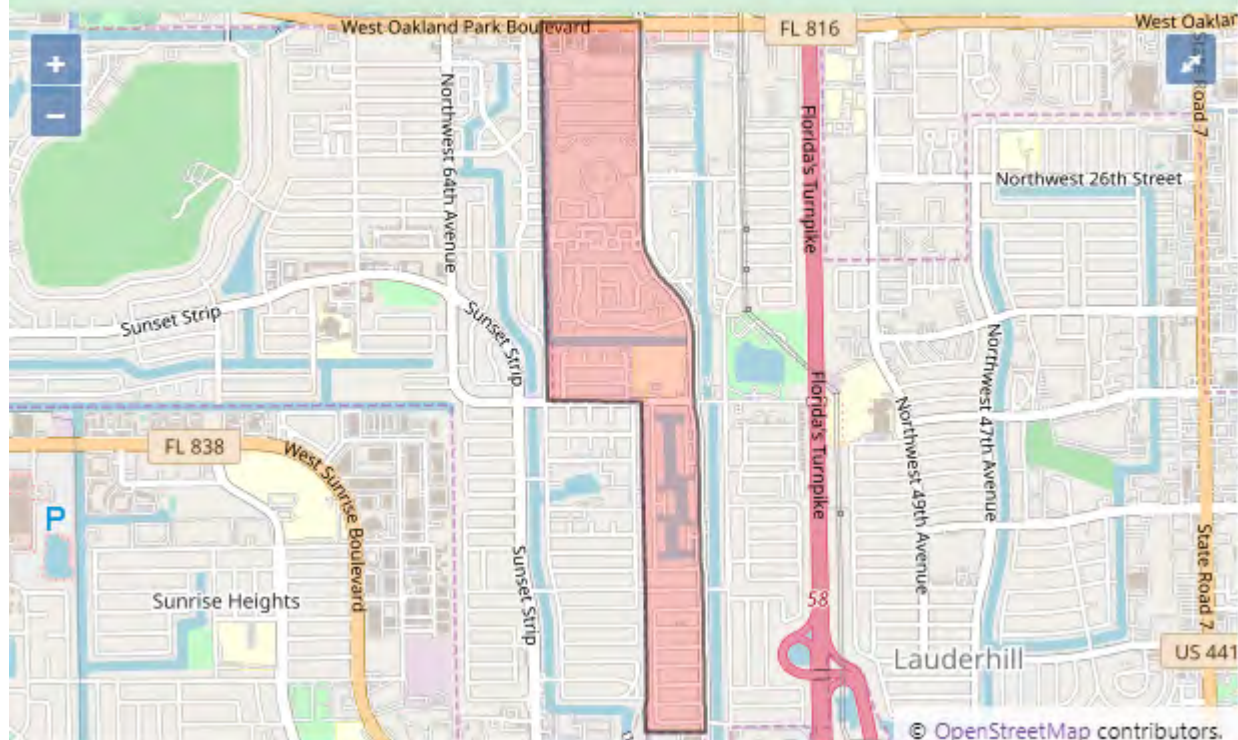


Census Tract 507.02 in BROWARD County, Florida

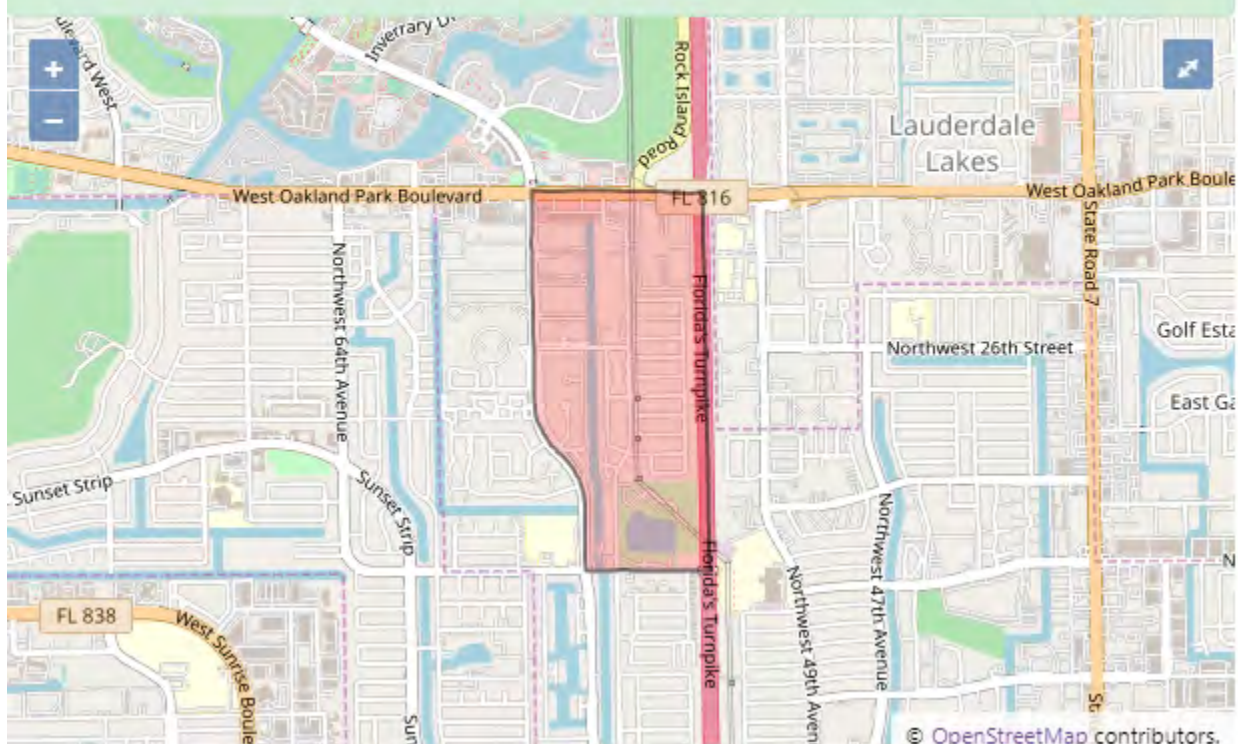


Florida Federally Designated Targeted Area Maps

Census Tract 603.02 in BROWARD County, Florida

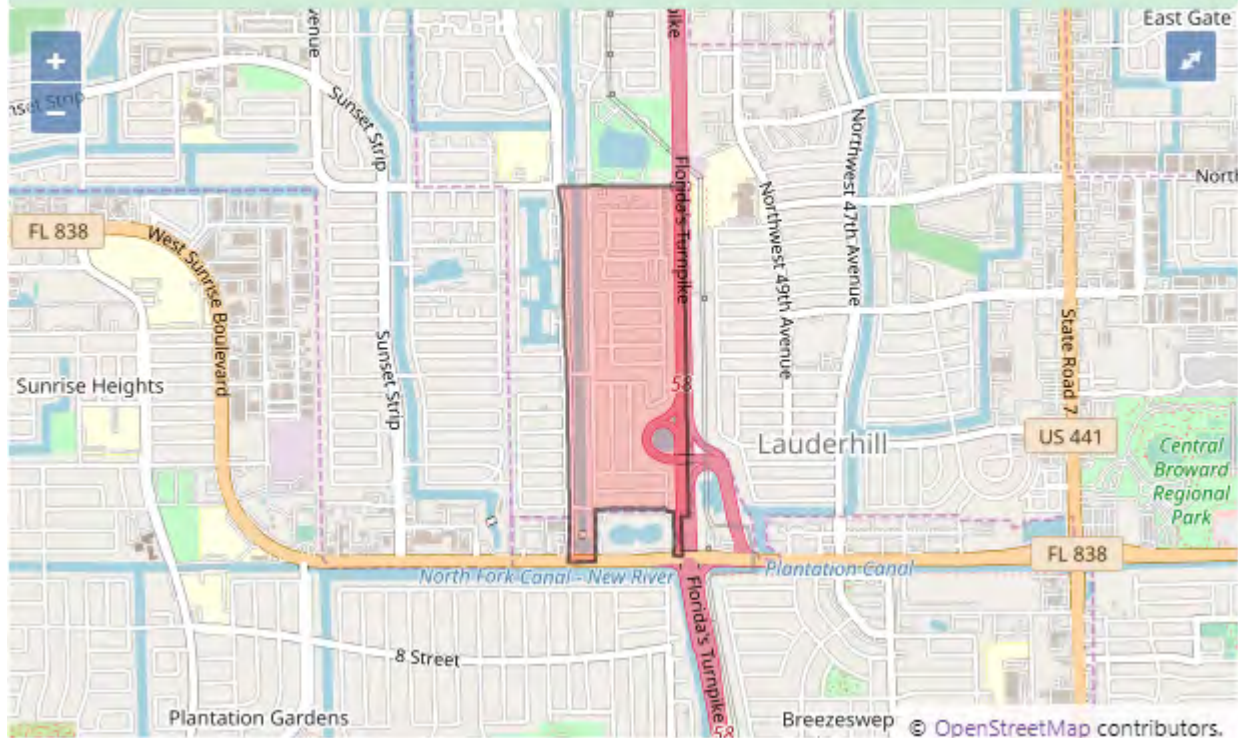


Census Tract 603.03 in BROWARD County, Florida



Florida Federally Designated Targeted Area Maps

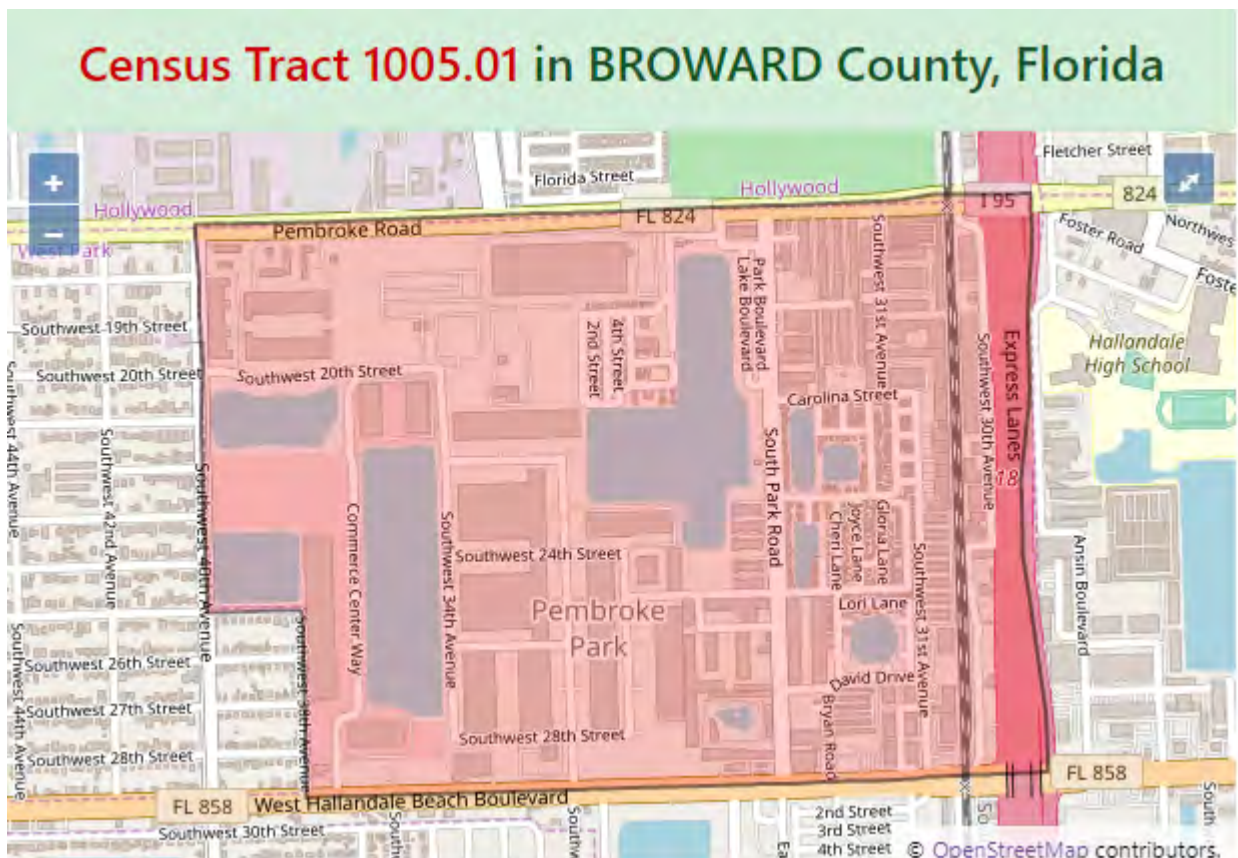
Census Tract 603.04 in BROWARD County, Florida



Census Tract 604.03 in BROWARD County, Florida



Census Tract 1002.01 in BROWARD County, Florida



Census Tract 1005.02 in BROWARD County, Florida



Census Tract 9800 in BROWARD County, Florida



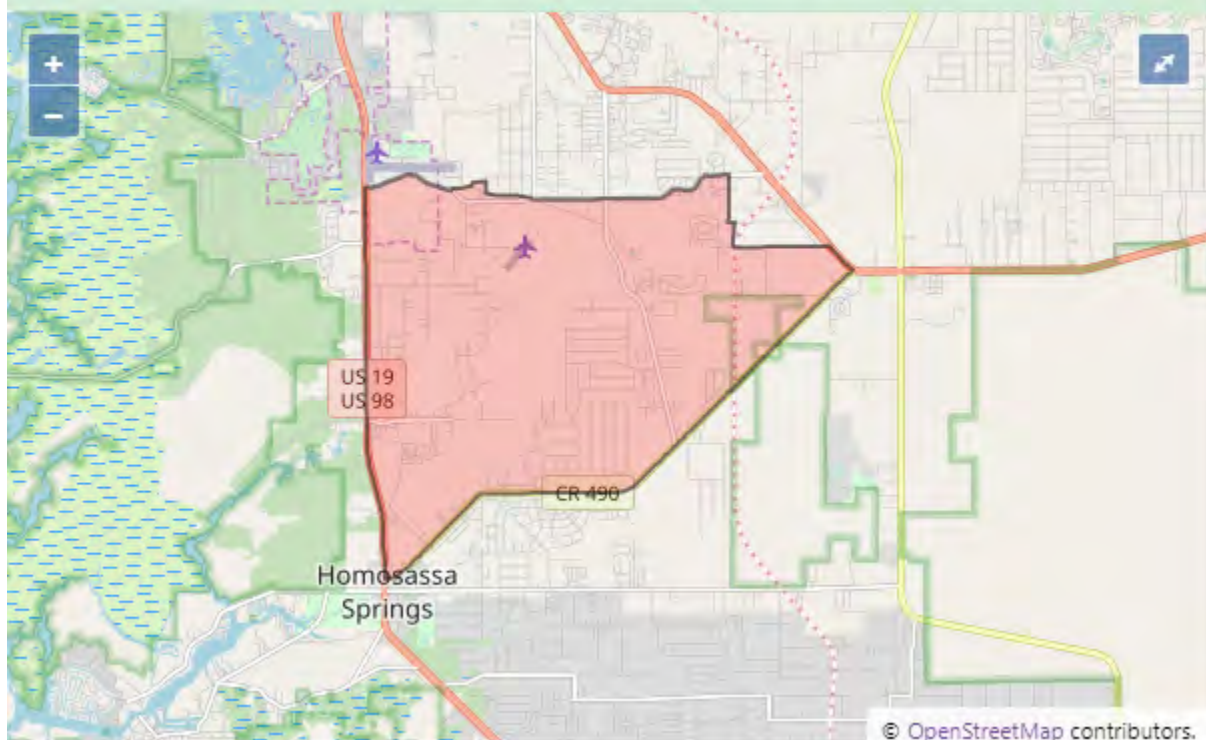
Florida Federally Designated Targeted Area Maps

Citrus County

Census Tract 4502.01 in CITRUS County, Florida



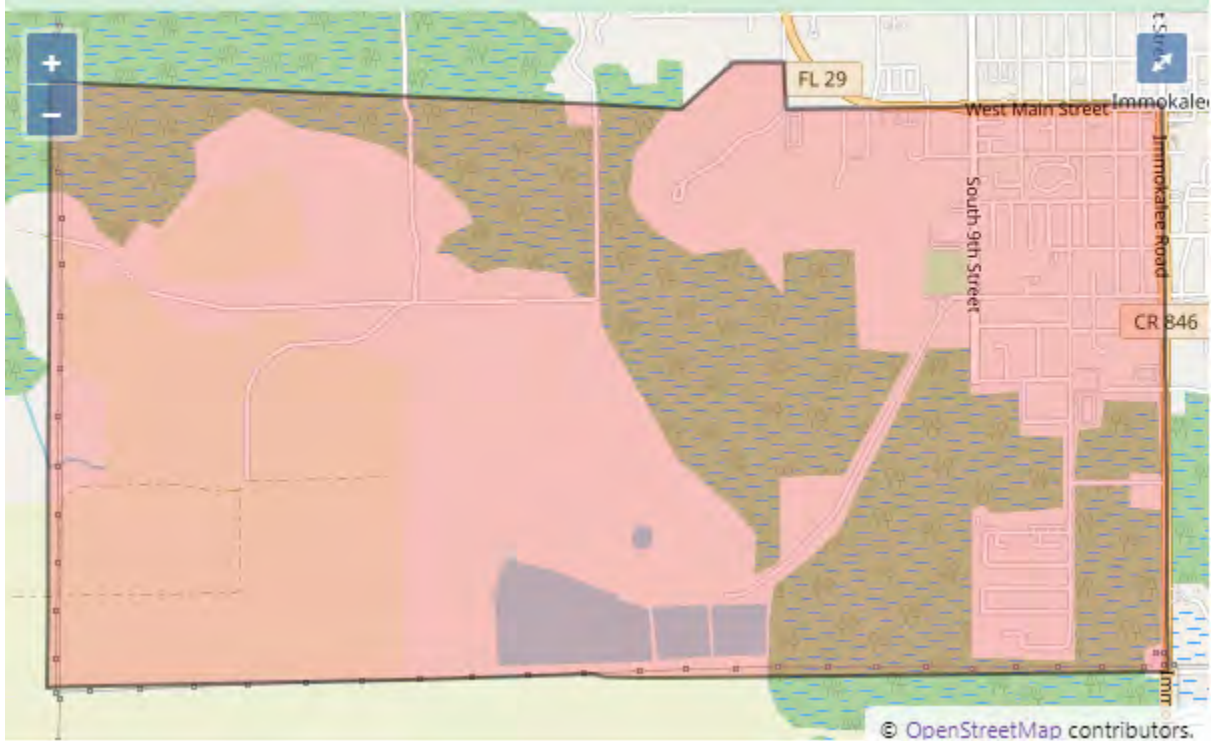
Census Tract 4506.01 in CITRUS County, Florida



Florida Federally Designated Targeted Area Maps

Collier County

Census Tract 112.04 in COLLIER County, Florida

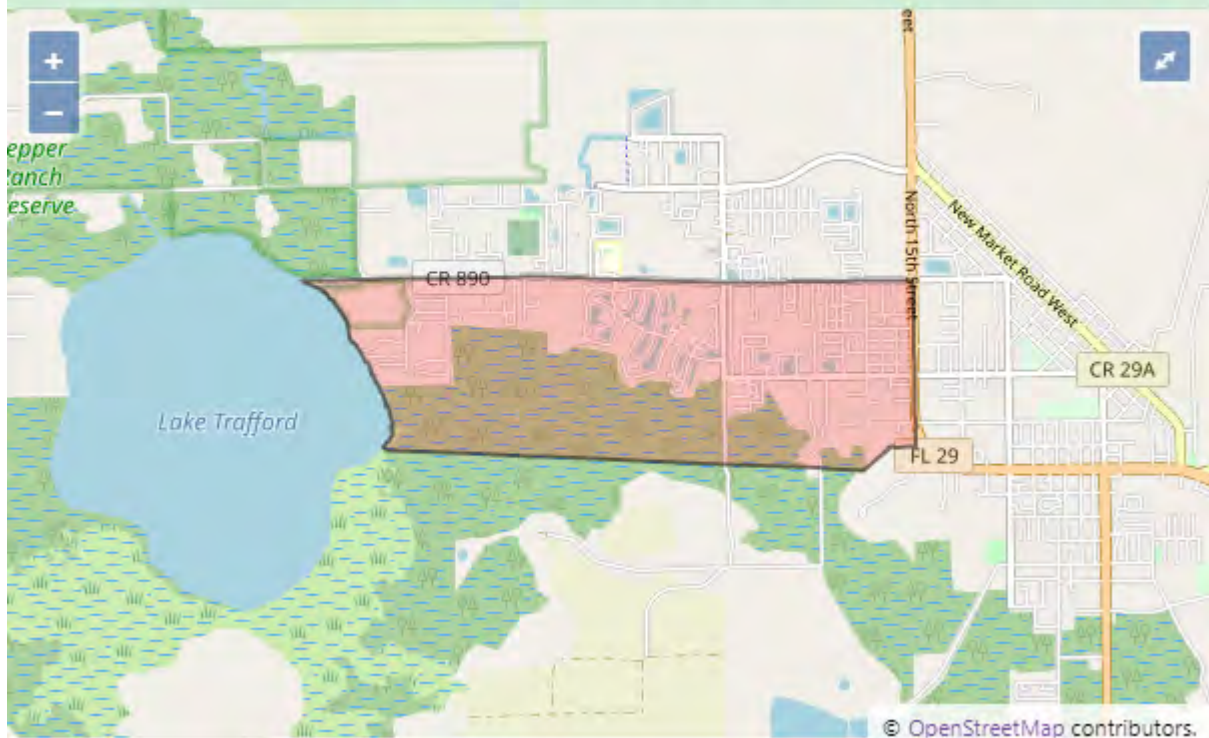


Census Tract 112.05 in COLLIER County, Florida

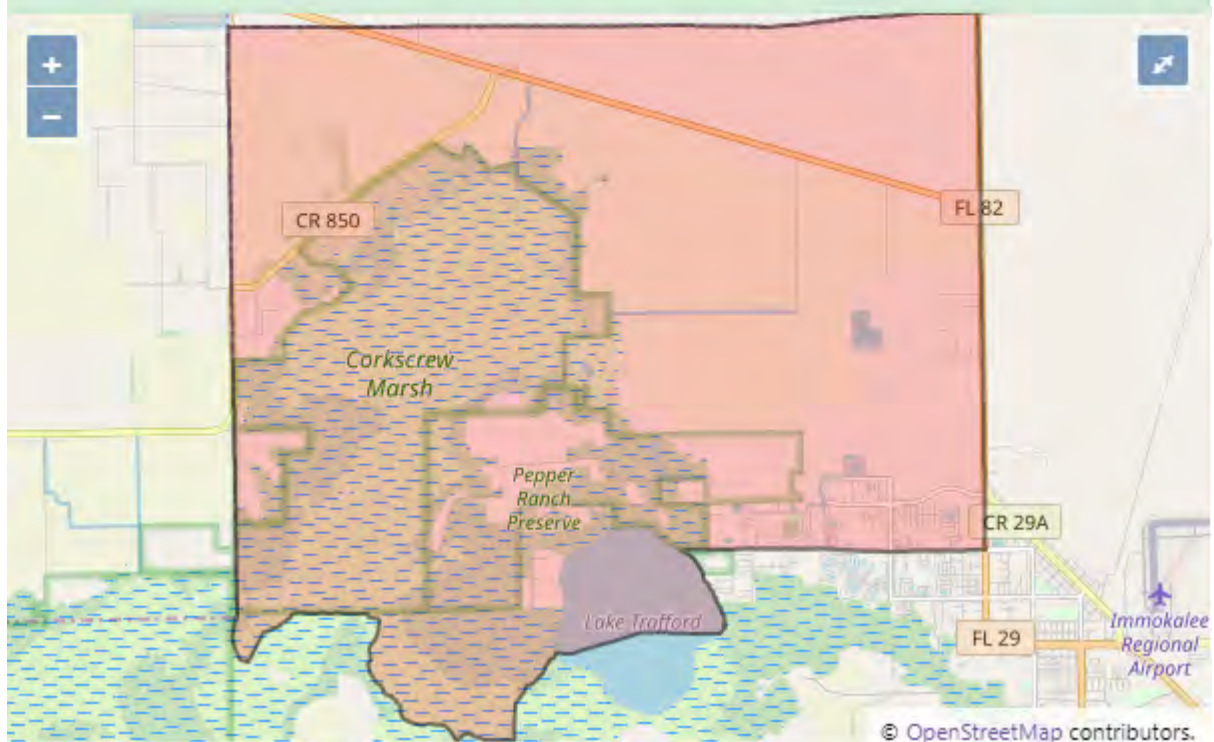


Florida Federally Designated Targeted Area Maps

Census Tract 113.01 in COLLIER County, Florida



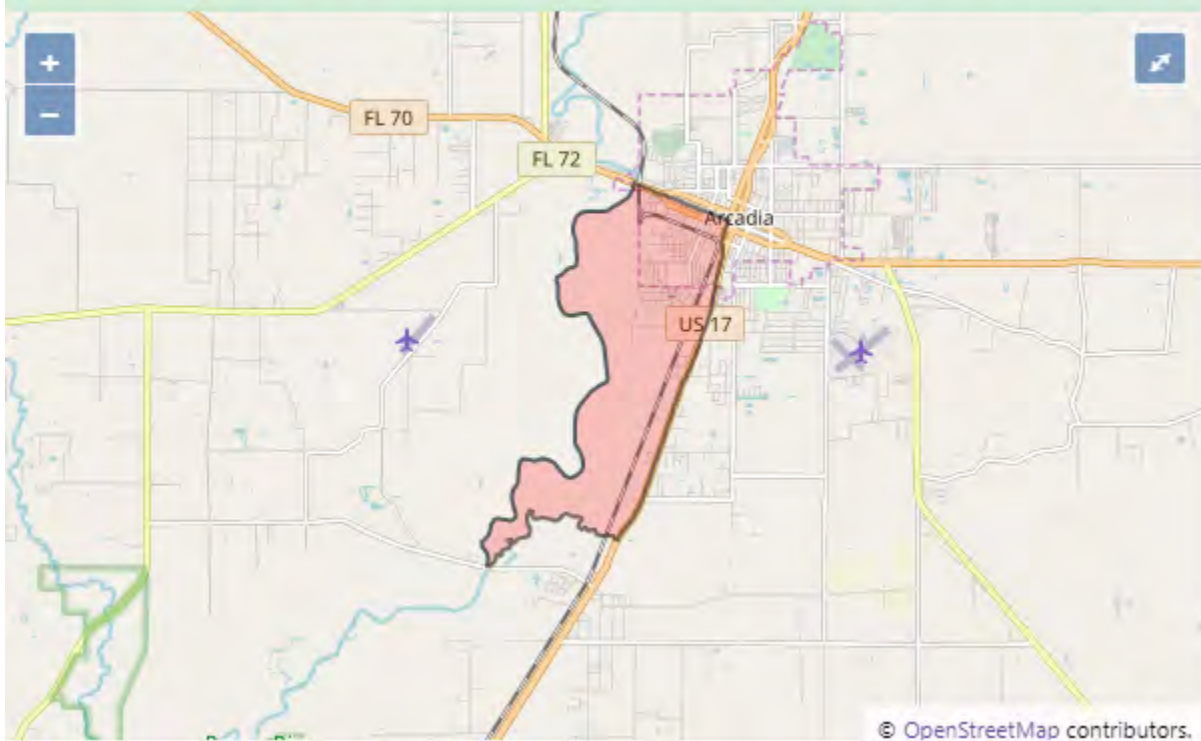
Census Tract 113.02 in COLLIER County, Florida



Florida Federally Designated Targeted Area Maps

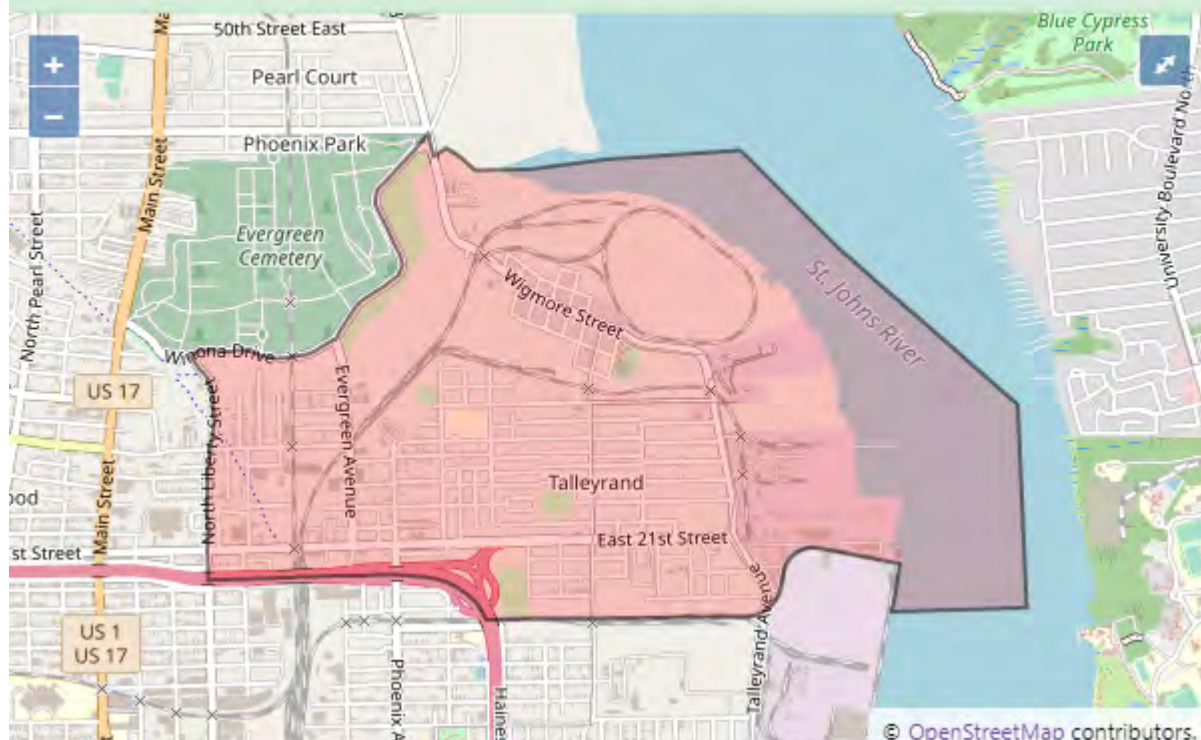
DeSoto County

Census Tract 103.02 in DESOTO County, Florida



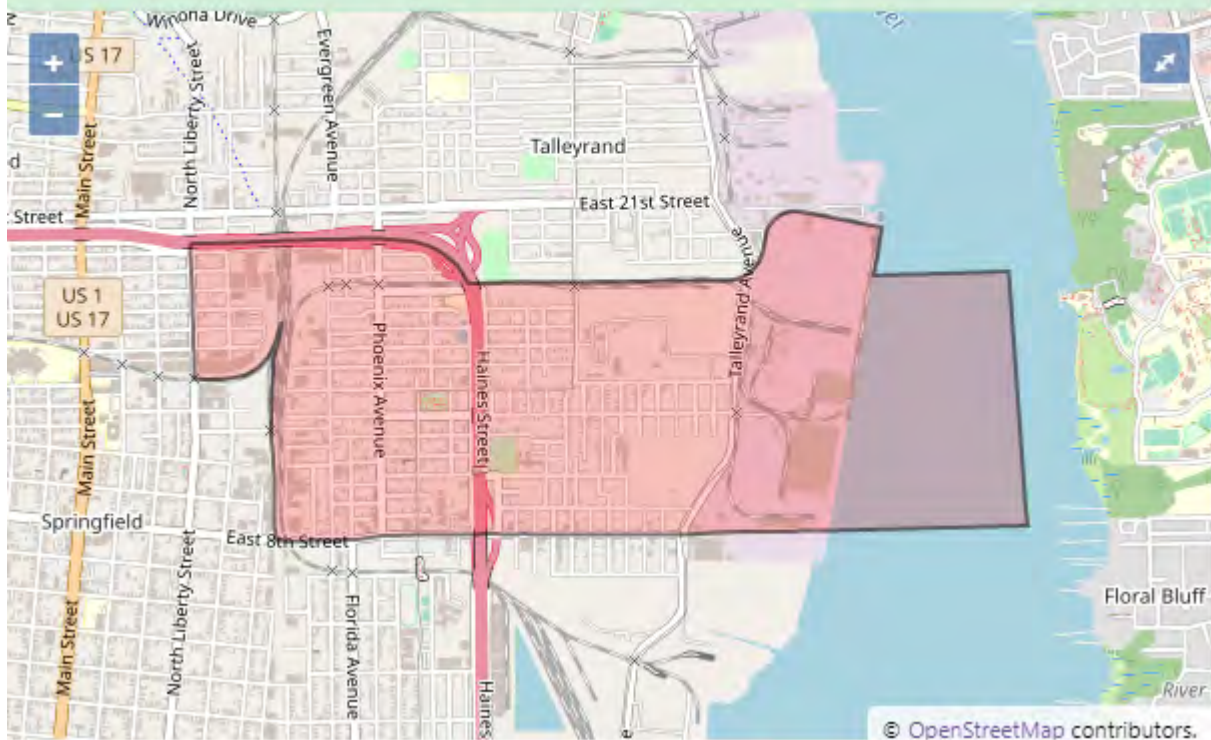
Duval County

Census Tract 2 in DUVAL County, Florida

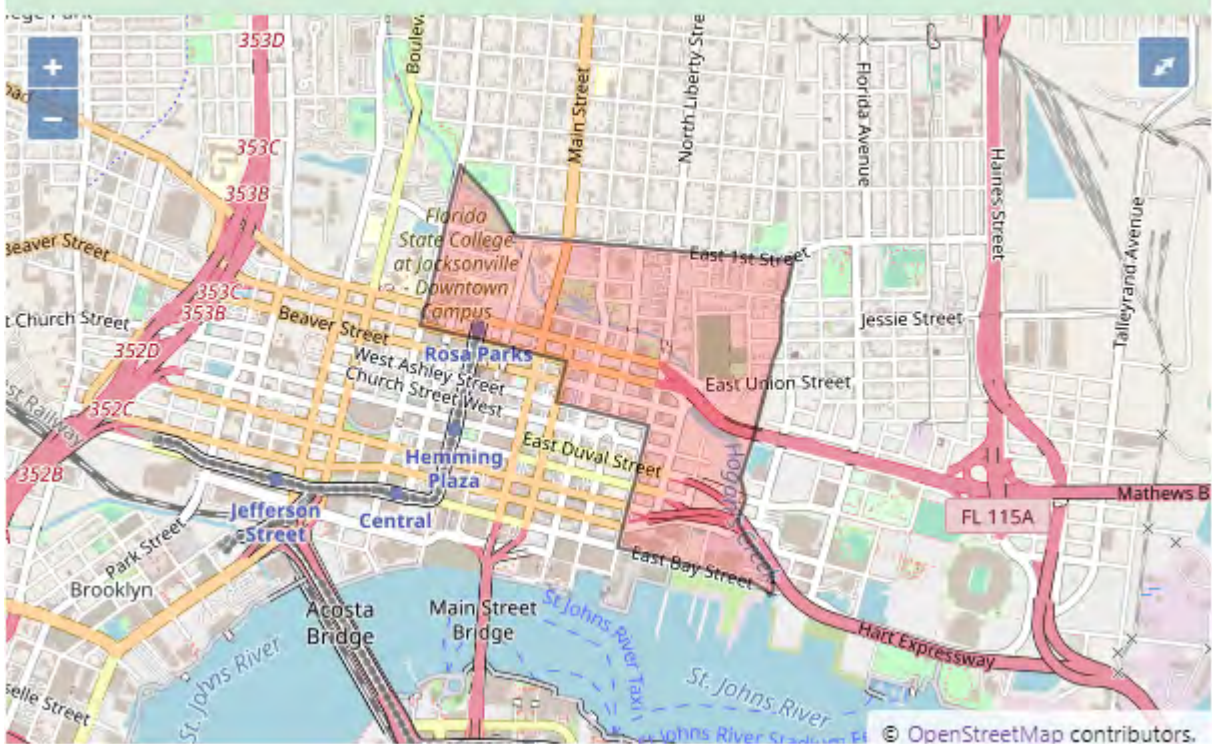


Florida Federally Designated Targeted Area Maps

Census Tract 3 in DUVAL County, Florida

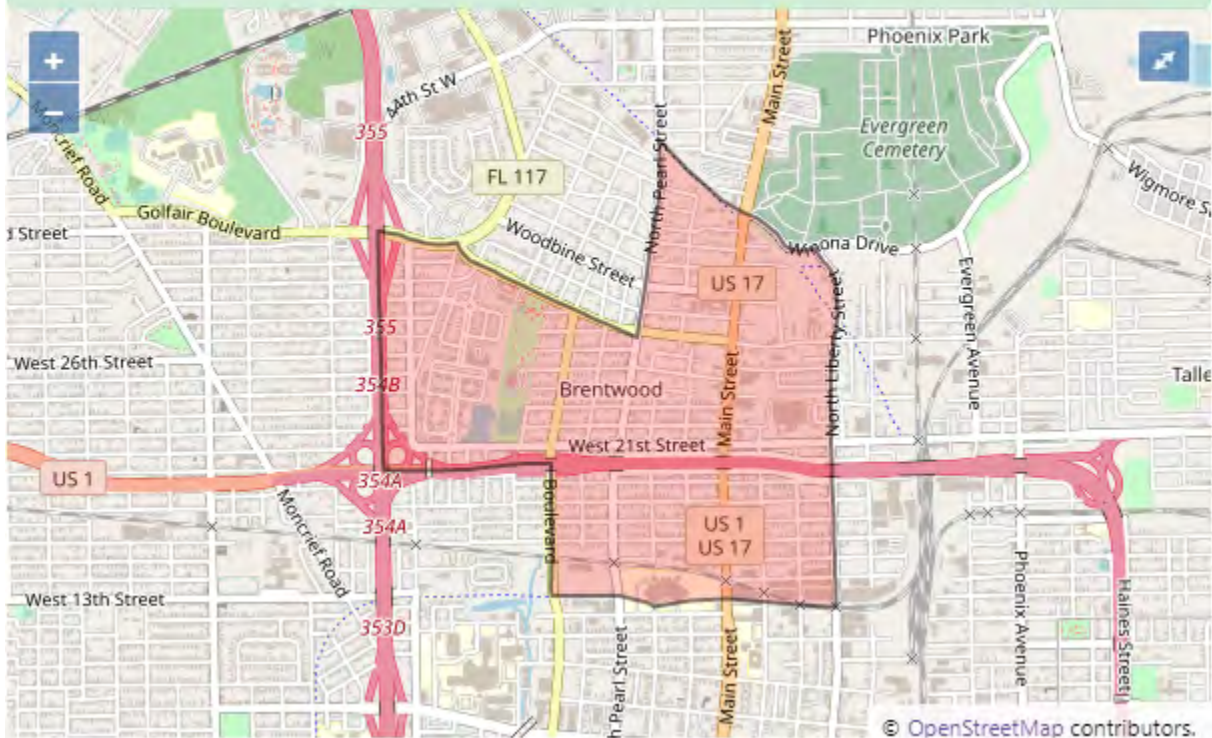


Census Tract 10 in DUVAL County, Florida

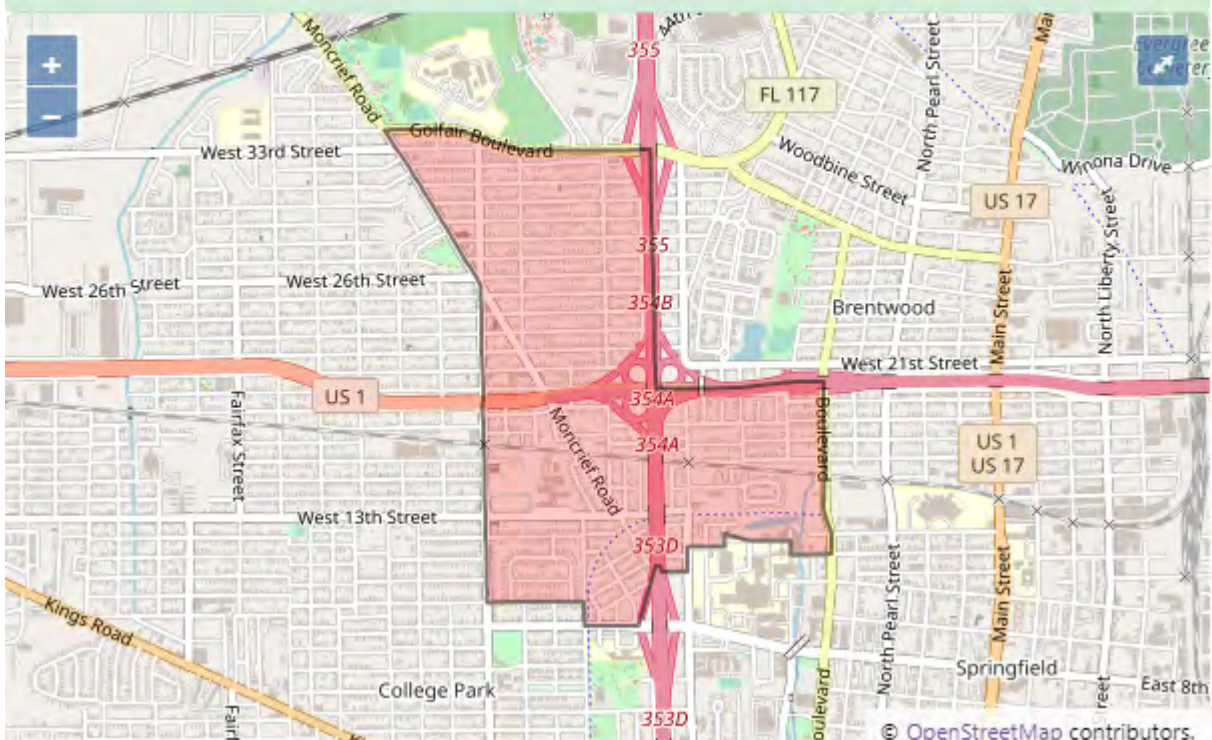


Florida Federally Designated Targeted Area Maps

Census Tract 13 in DUVAL County, Florida

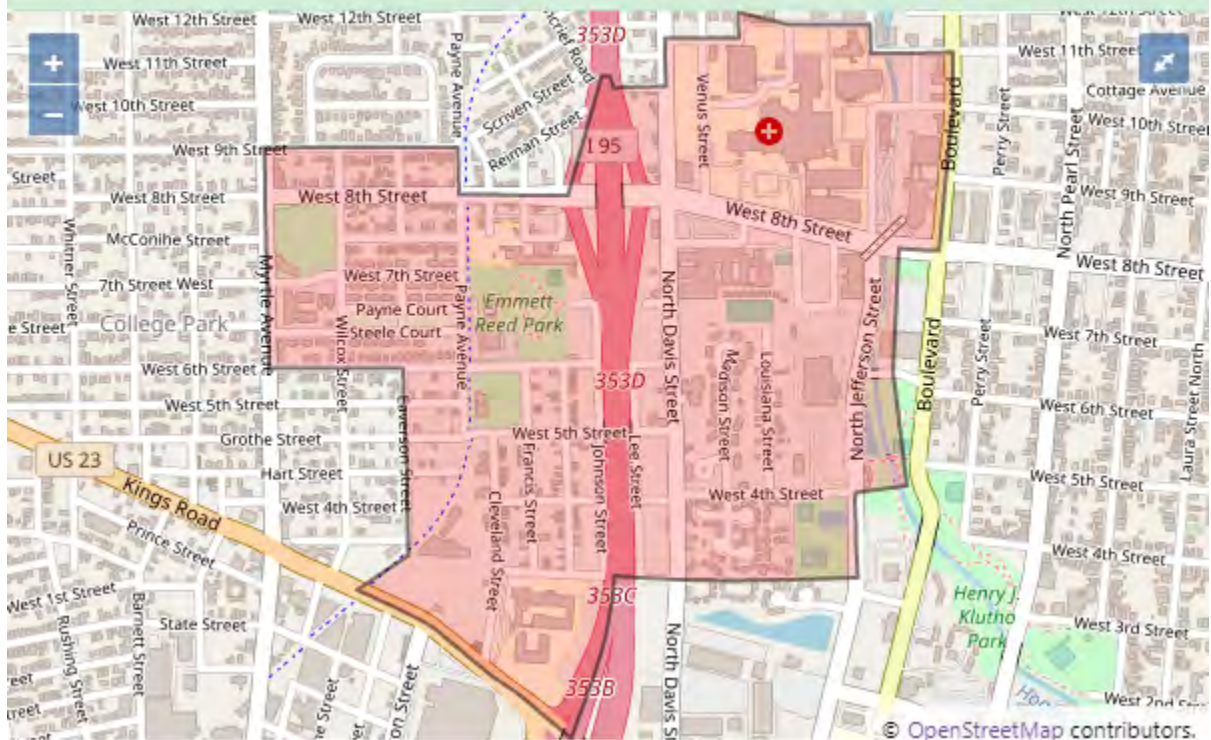


Census Tract 15 in DUVAL County, Florida



Florida Federally Designated Targeted Area Maps

Census Tract 16 in DUVAL County, Florida



Census Tract 25.01 in DUVAL County, Florida

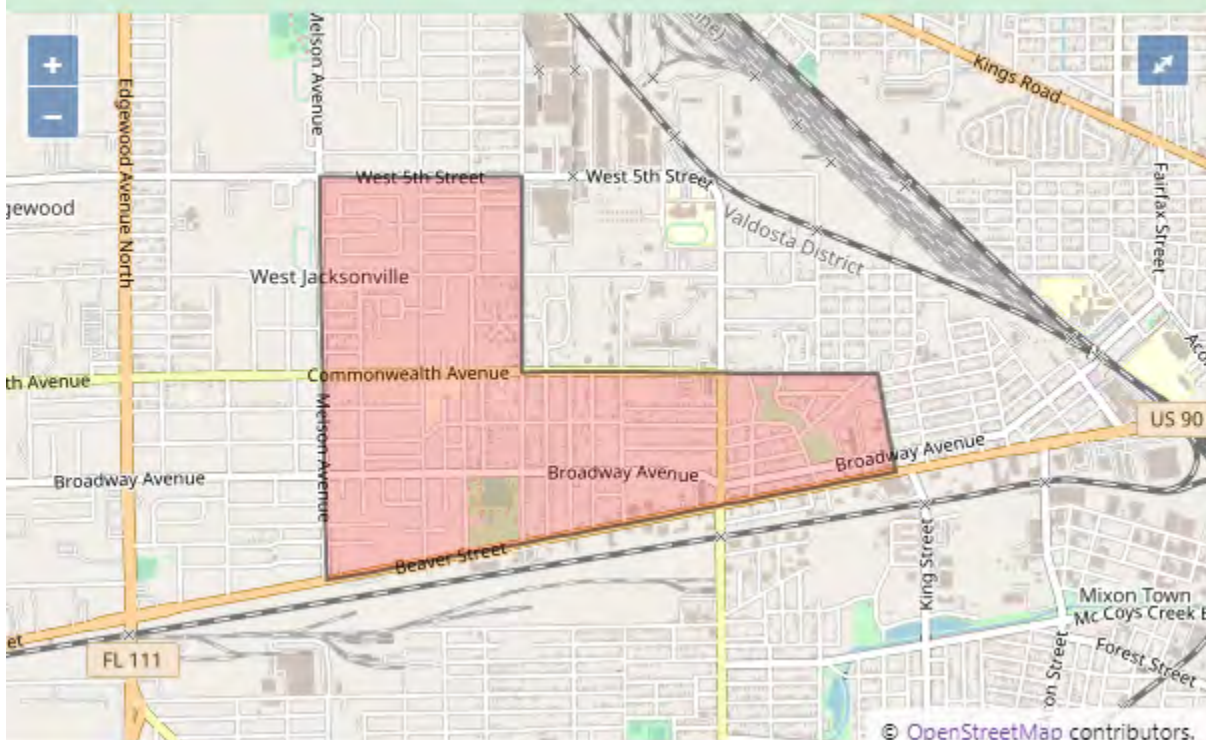


Florida Federally Designated Targeted Area Maps

Census Tract 26 in DUVAL County, Florida

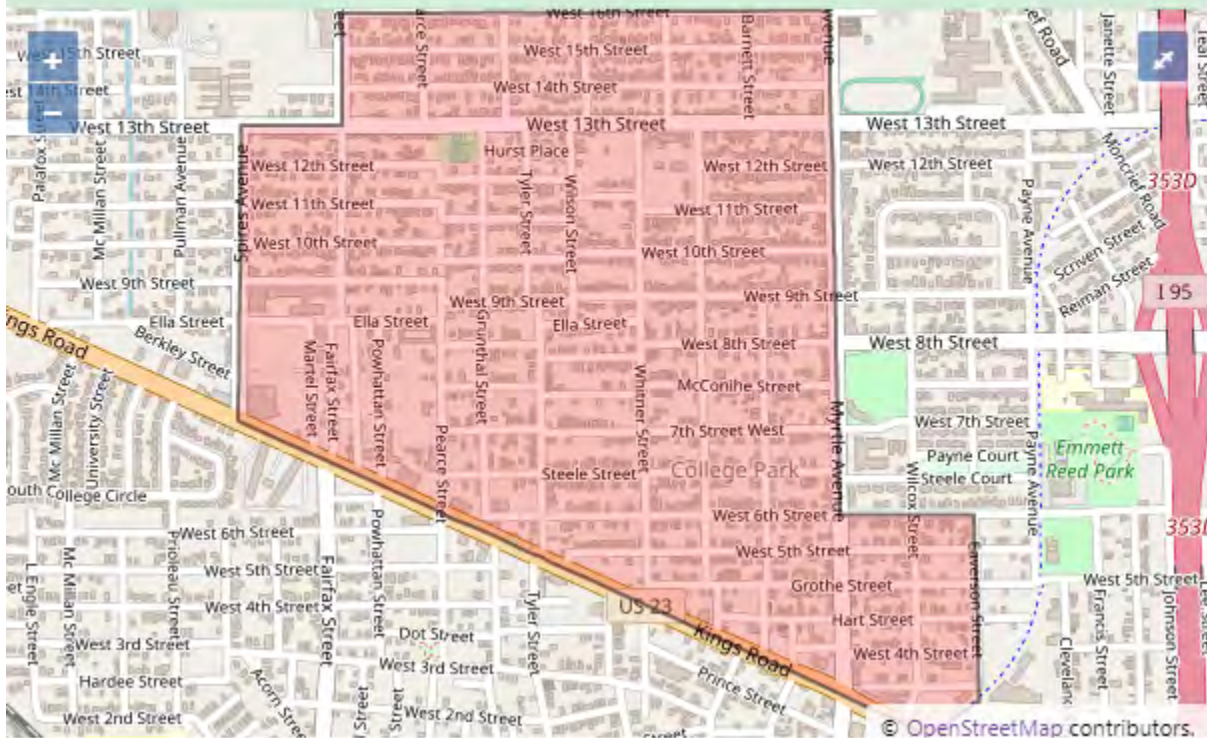


Census Tract 27.02 in DUVAL County, Florida



Florida Federally Designated Targeted Area Maps

Census Tract 29.02 in DUVAL County, Florida



Census Tract 122 in DUVAL County, Florida

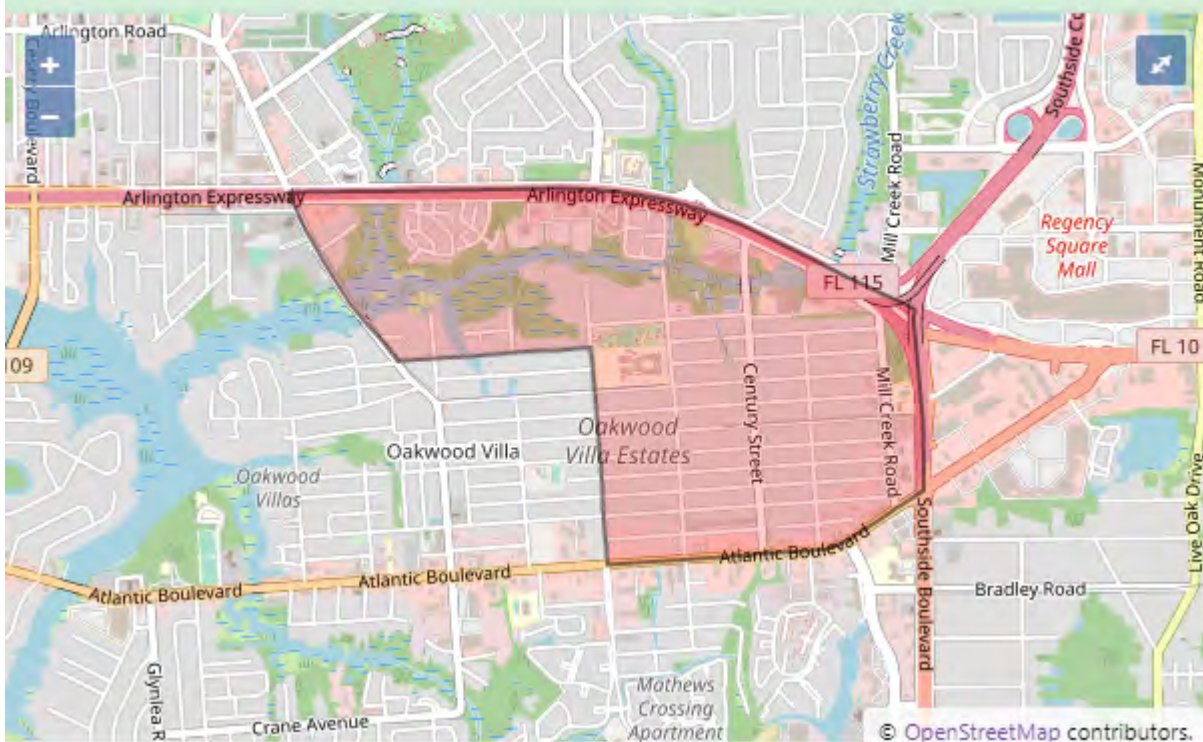


Florida Federally Designated Targeted Area Maps

Census Tract 132 in DUVAL County, Florida

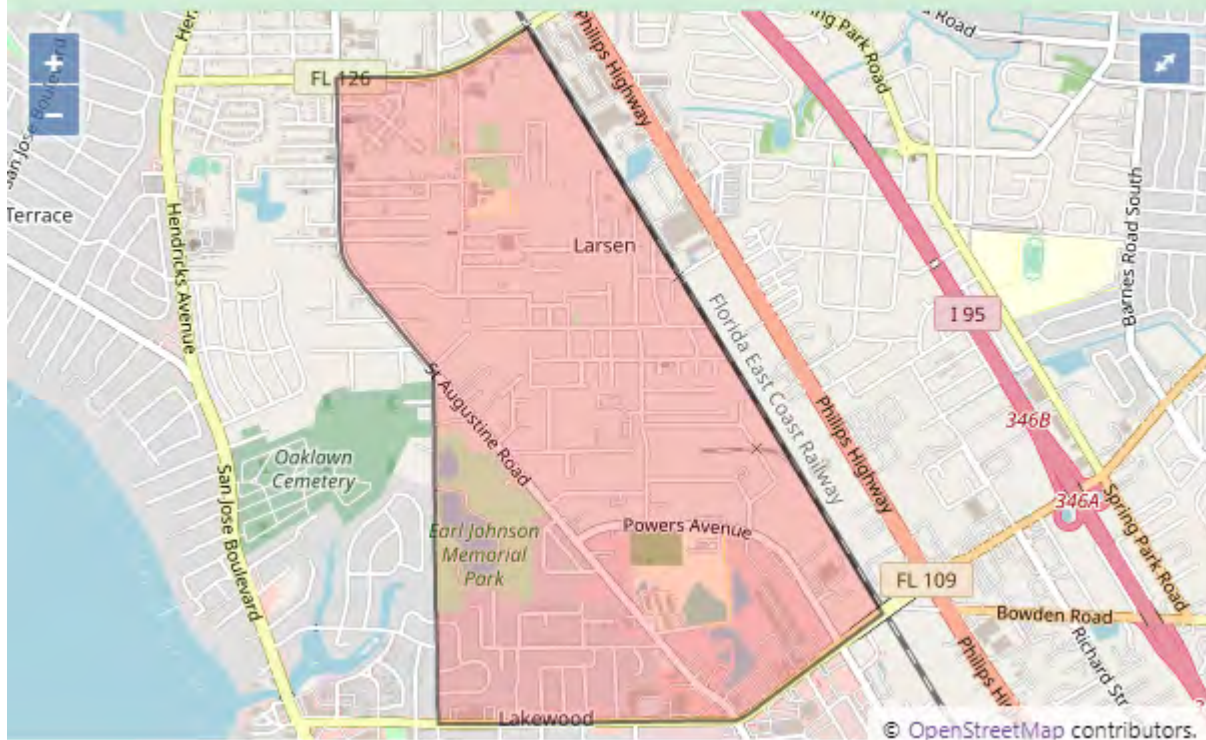


Census Tract 155.02 in DUVAL County, Florida



Florida Federally Designated Targeted Area Maps

Census Tract 163 in DUVAL County, Florida



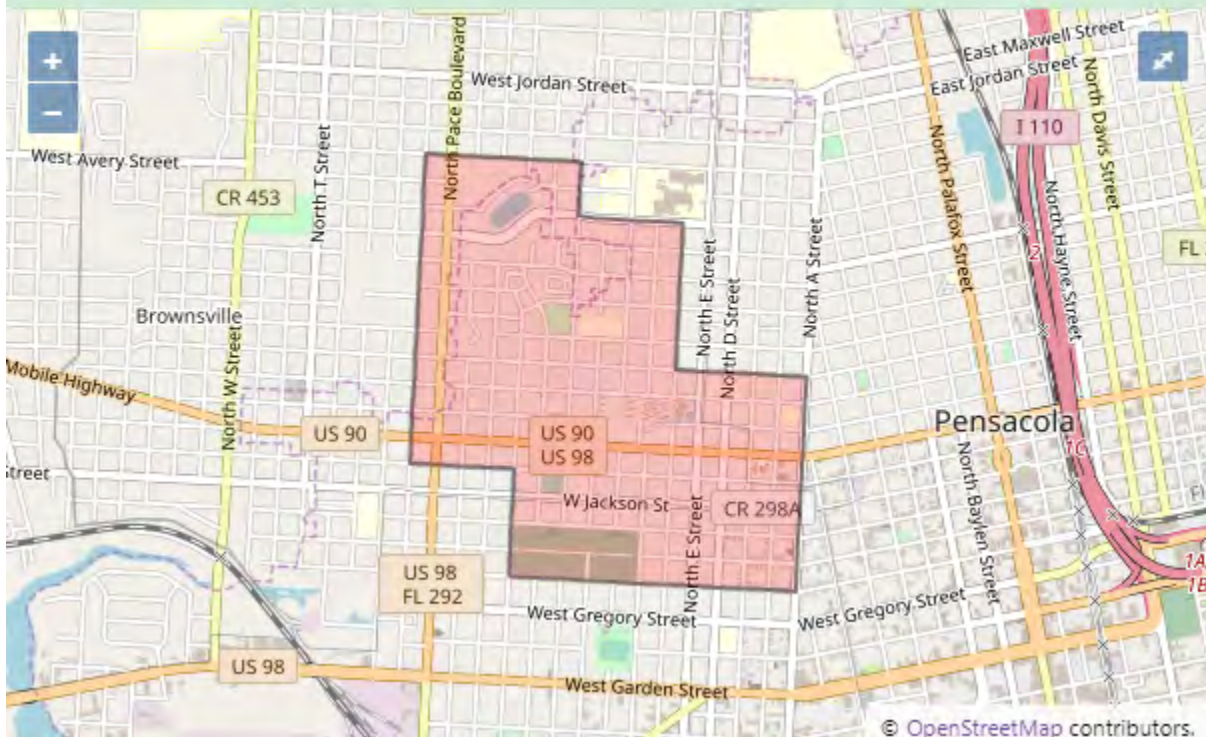
Census Tract 174 in DUVAL County, Florida



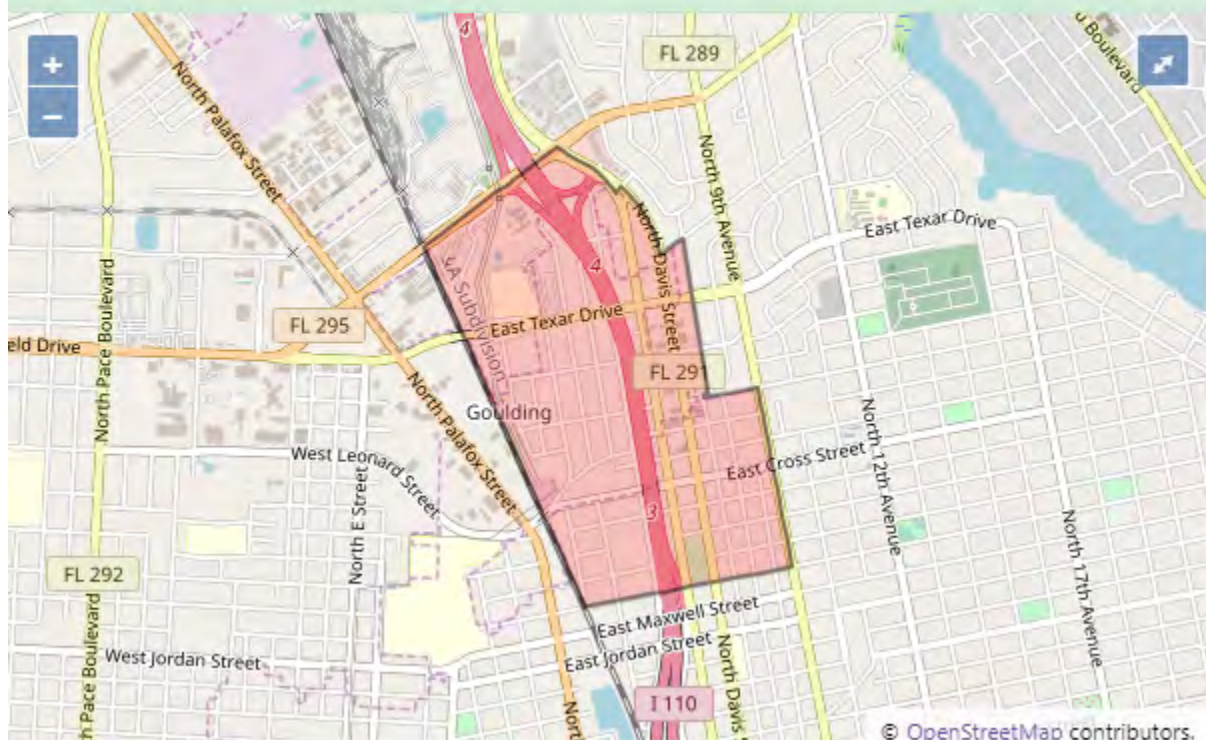
Florida Federally Designated Targeted Area Maps

Escambia County

Census Tract 4 in ESCAMBIA County, Florida



Census Tract 15 in ESCAMBIA County, Florida

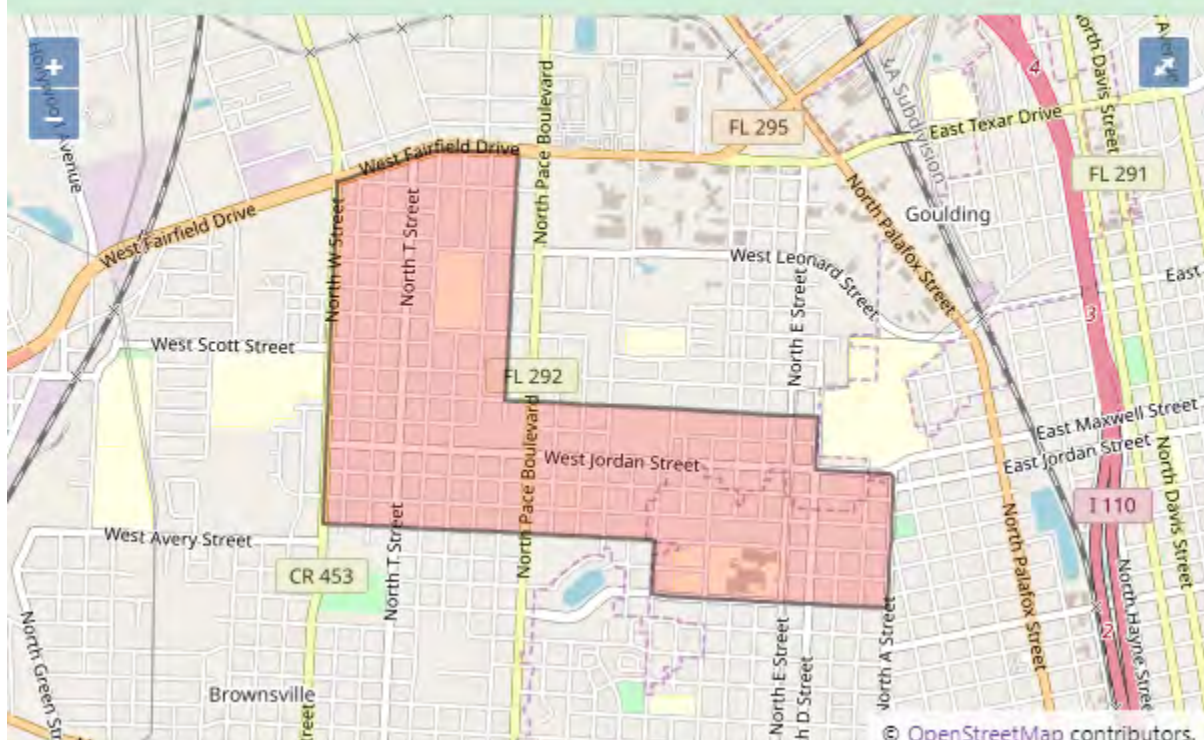


Florida Federally Designated Targeted Area Maps

Census Tract 17 in ESCAMBIA County, Florida



Census Tract 18 in ESCAMBIA County, Florida

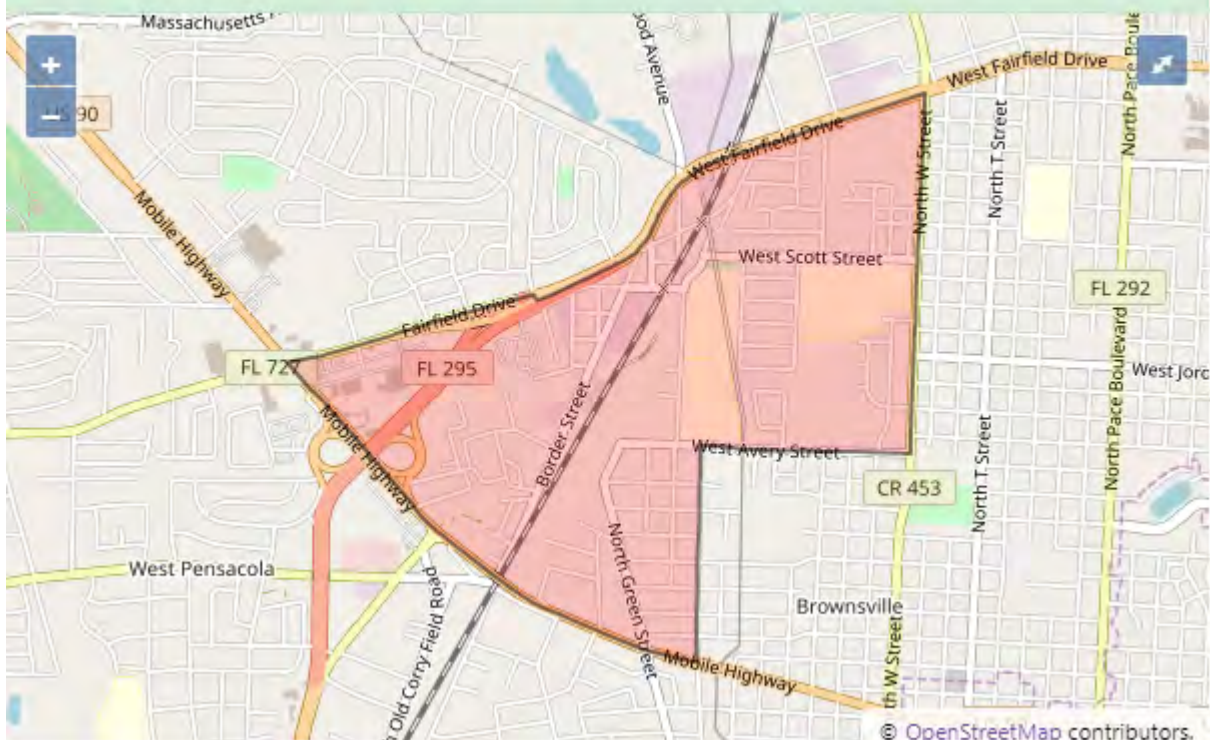


Florida Federally Designated Targeted Area Maps

Census Tract 19 in ESCAMBIA County, Florida

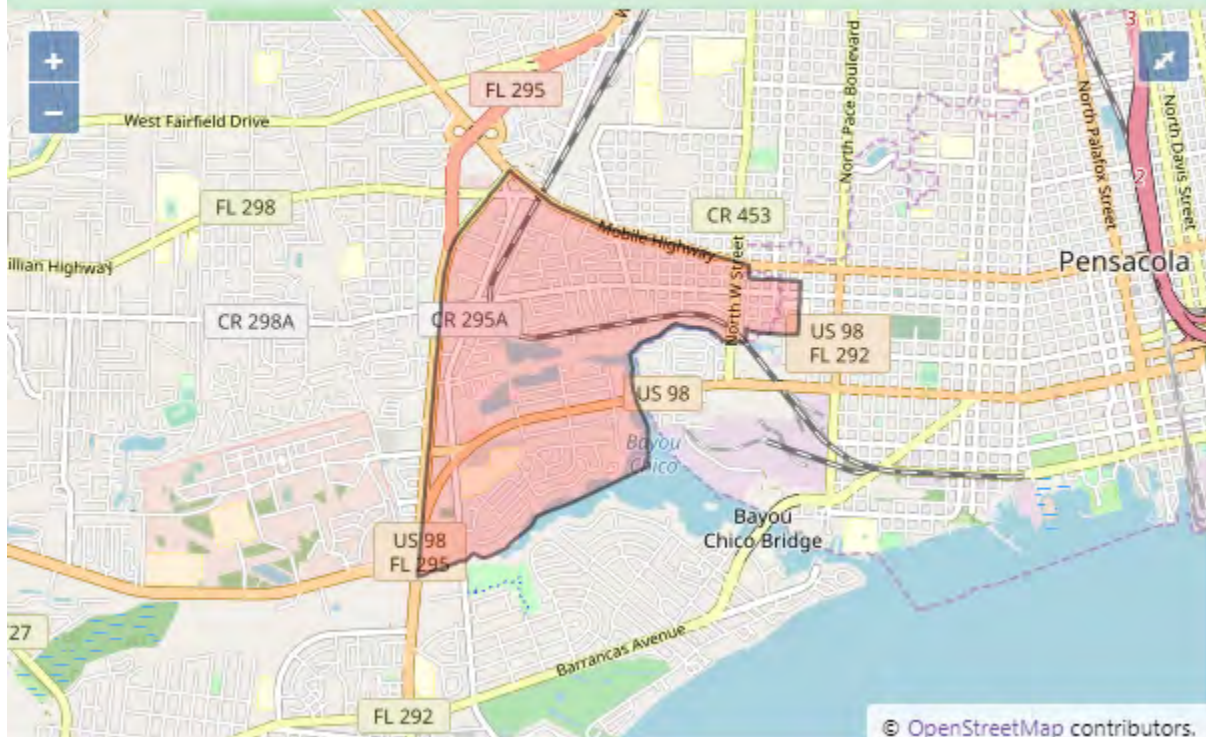


Census Tract 20 in ESCAMBIA County, Florida

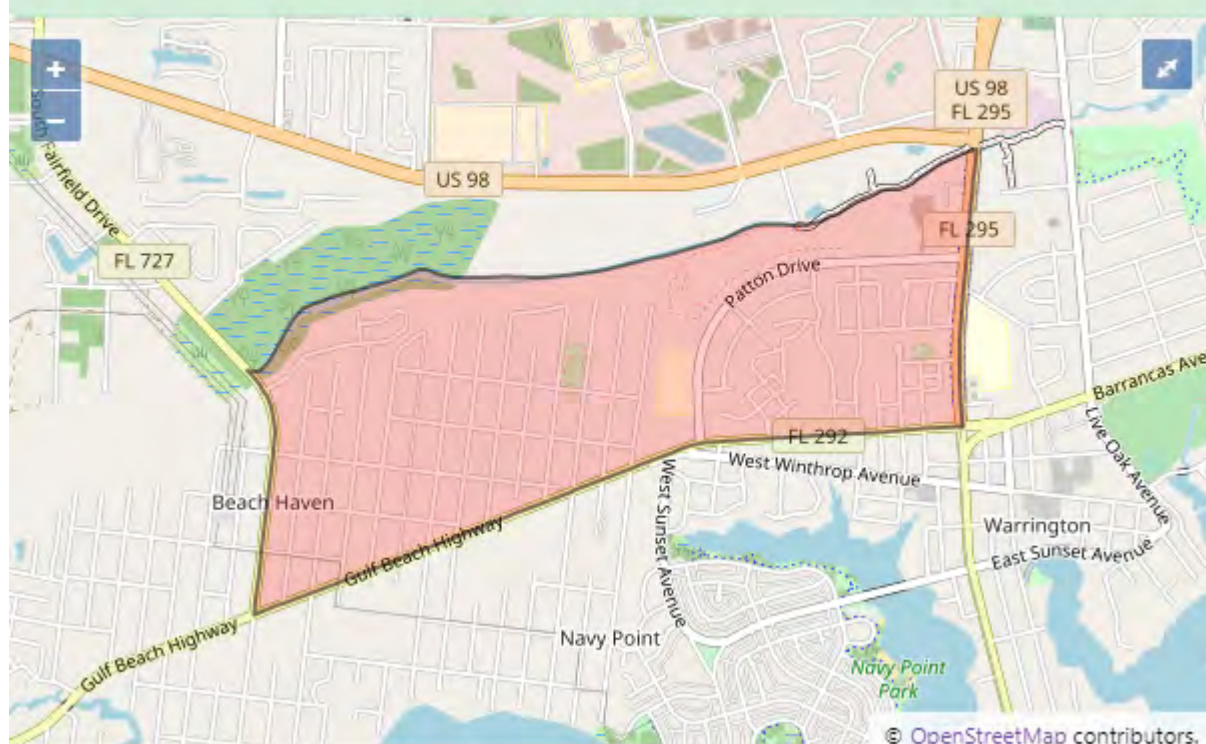


Florida Federally Designated Targeted Area Maps

Census Tract 21 in ESCAMBIA County, Florida



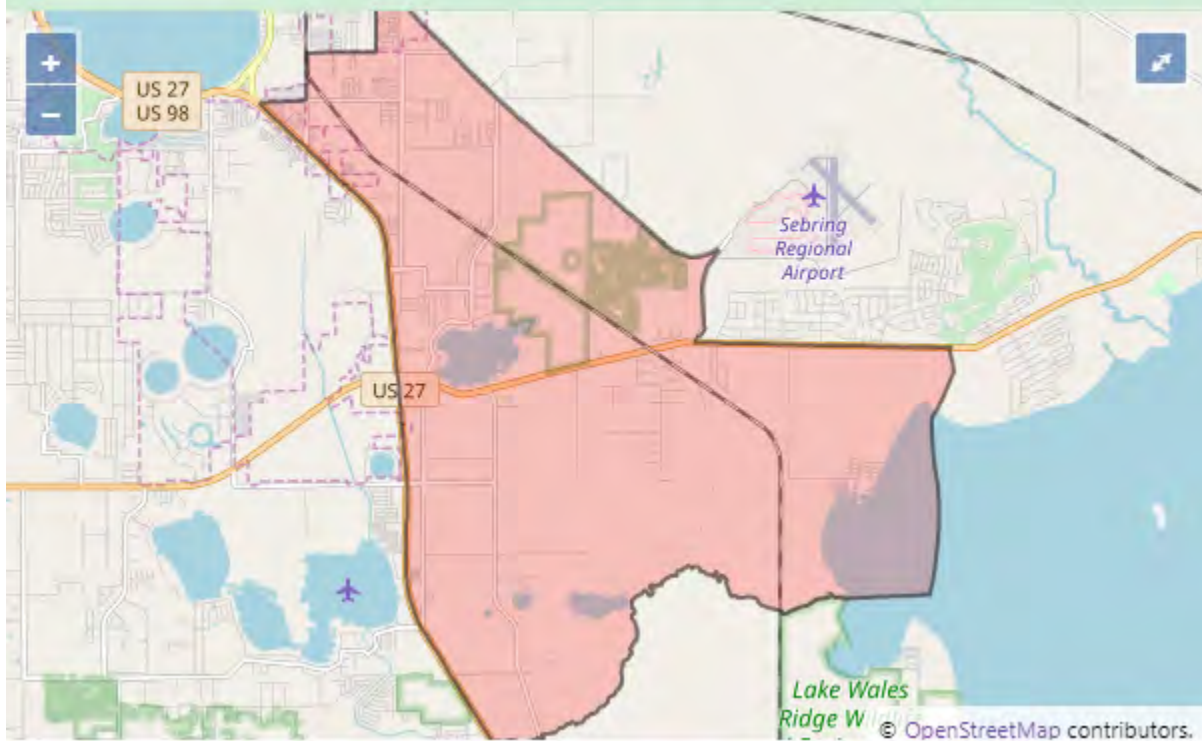
Census Tract 27.03 in ESCAMBIA County, Florida



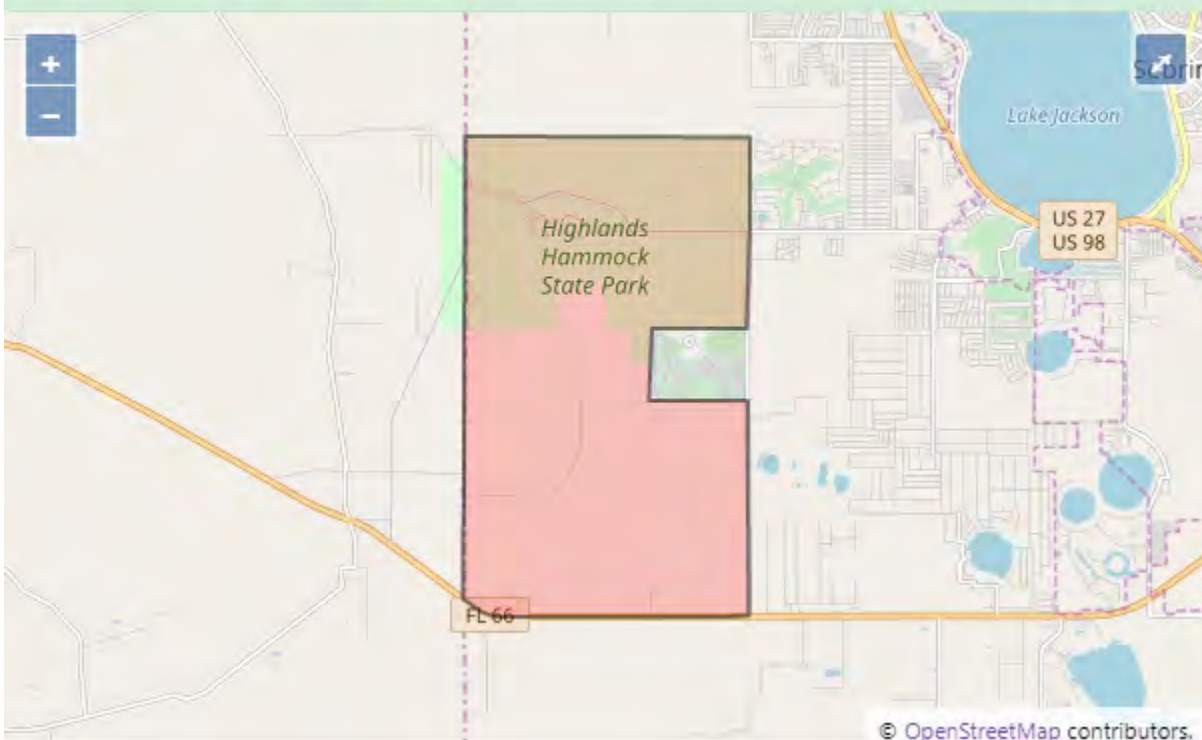
Florida Federally Designated Targeted Area Maps

Highlands County

Census Tract 9612 in HIGHLANDS County, Florida



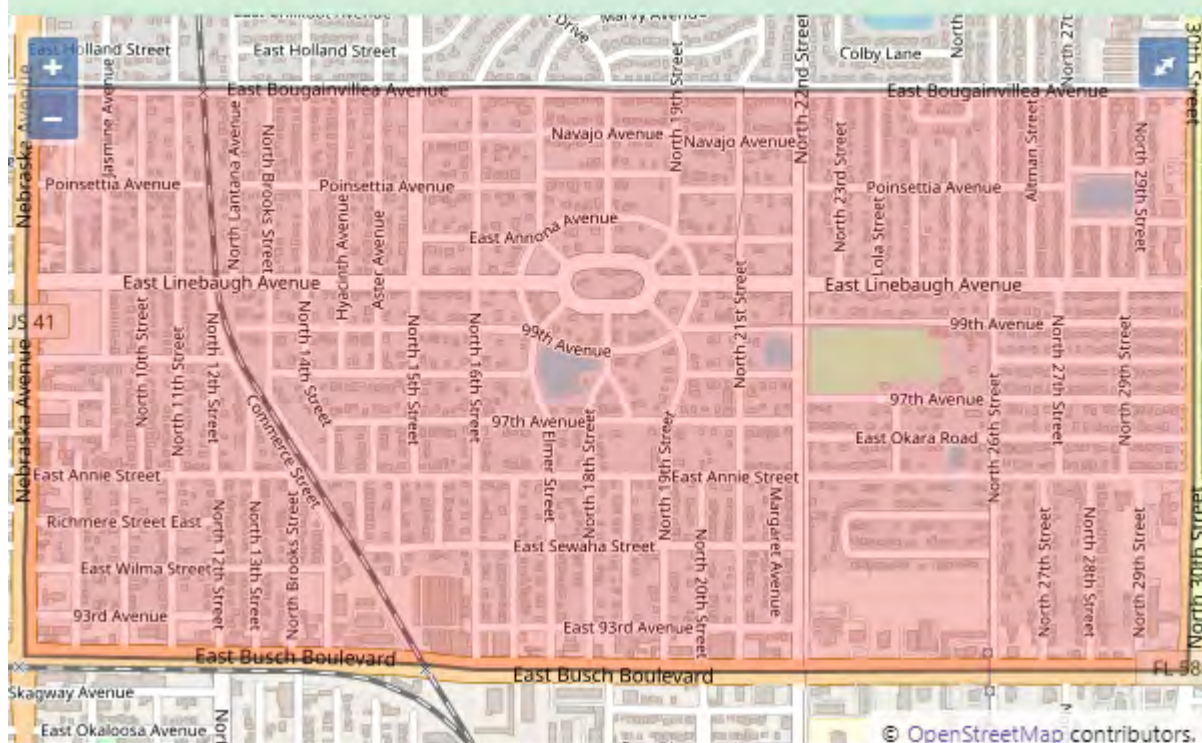
Census Tract 9800 in HIGHLANDS County, Florida



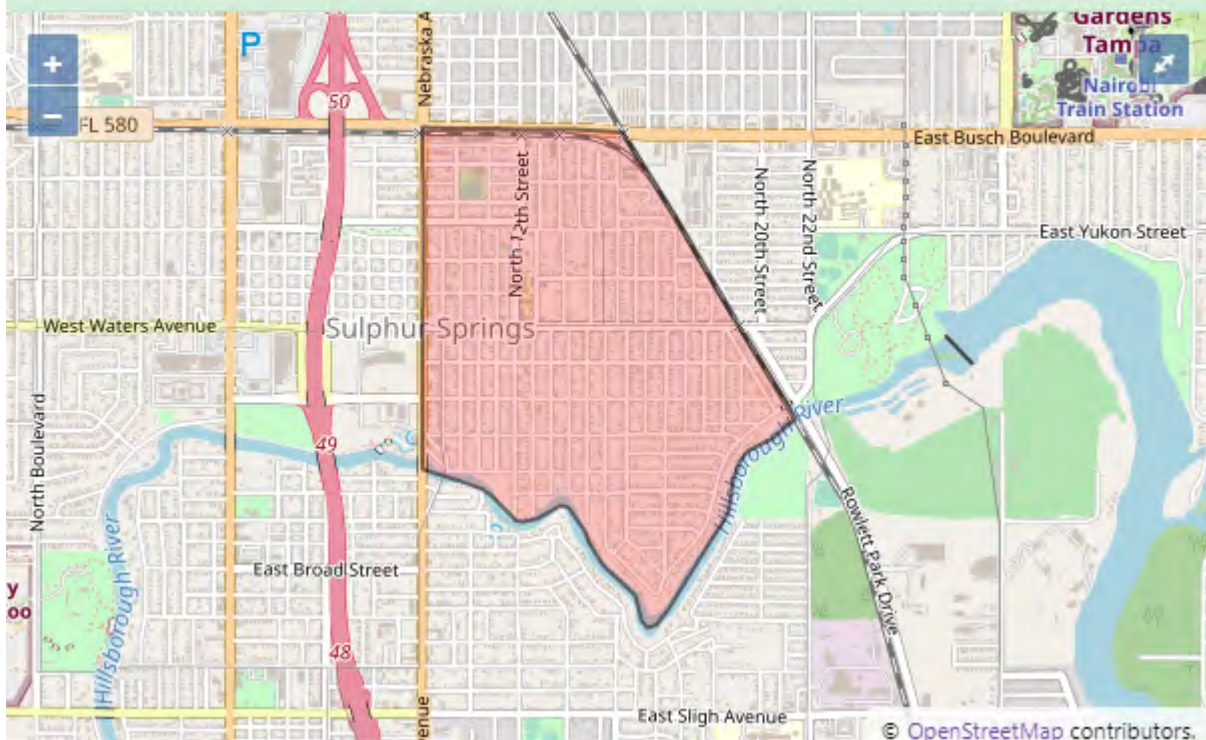
Florida Federally Designated Targeted Area Maps

Hillsborough County

Census Tract 3 in HILLSBOROUGH County, Florida



Census Tract 7 in HILLSBOROUGH County, Florida



Census Tract 9.01 in HILLSBOROUGH County, Florida

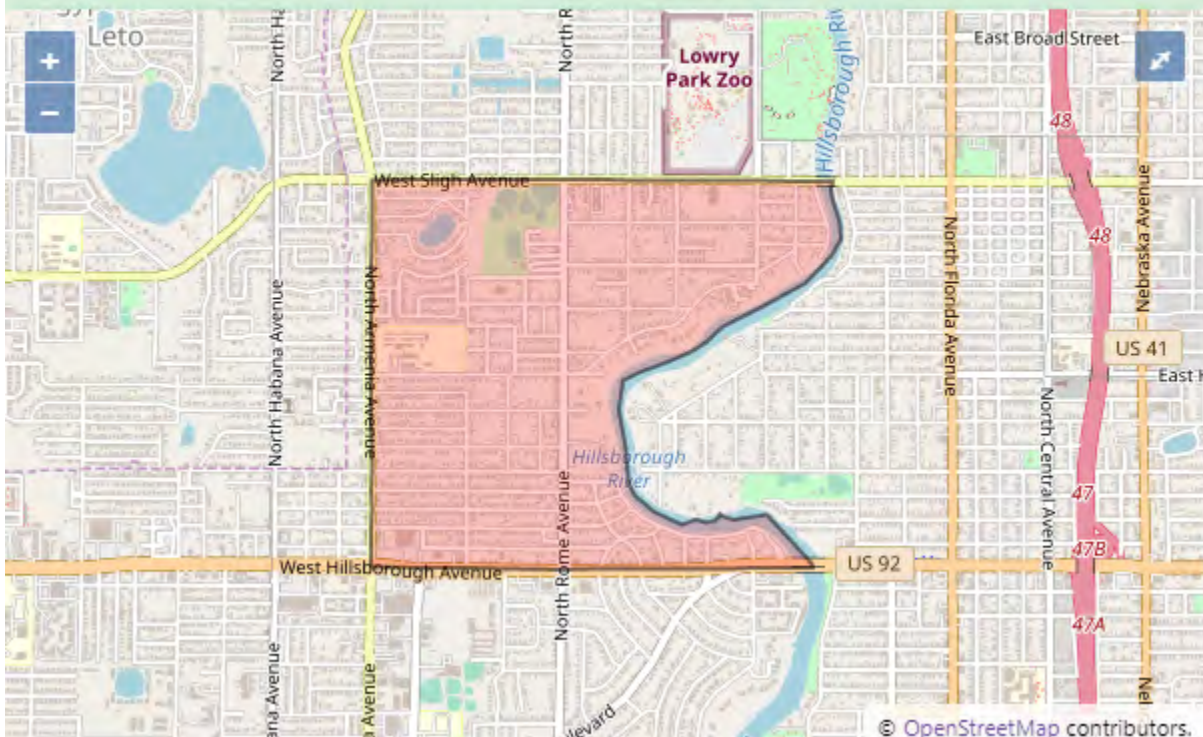


Census Tract 12 in HILLSBOROUGH County, Florida

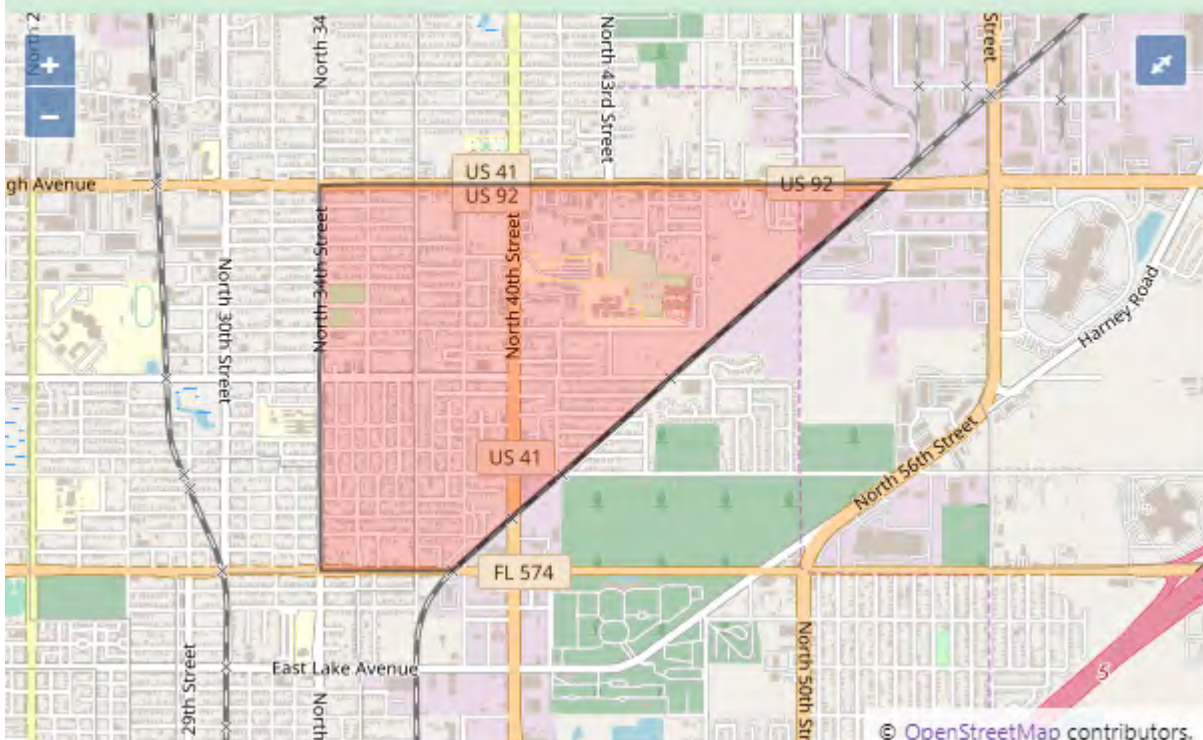


Florida Federally Designated Targeted Area Maps

Census Tract 14 in HILLSBOROUGH County, Florida

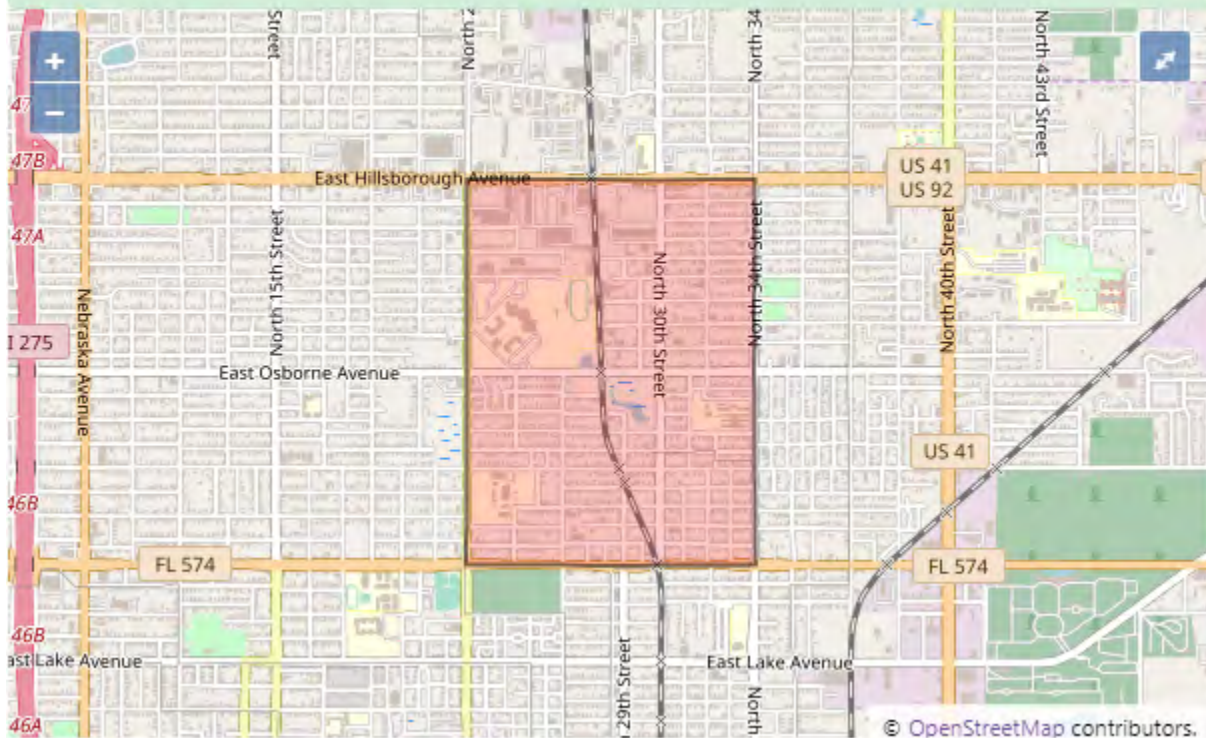


Census Tract 18 in HILLSBOROUGH County, Florida

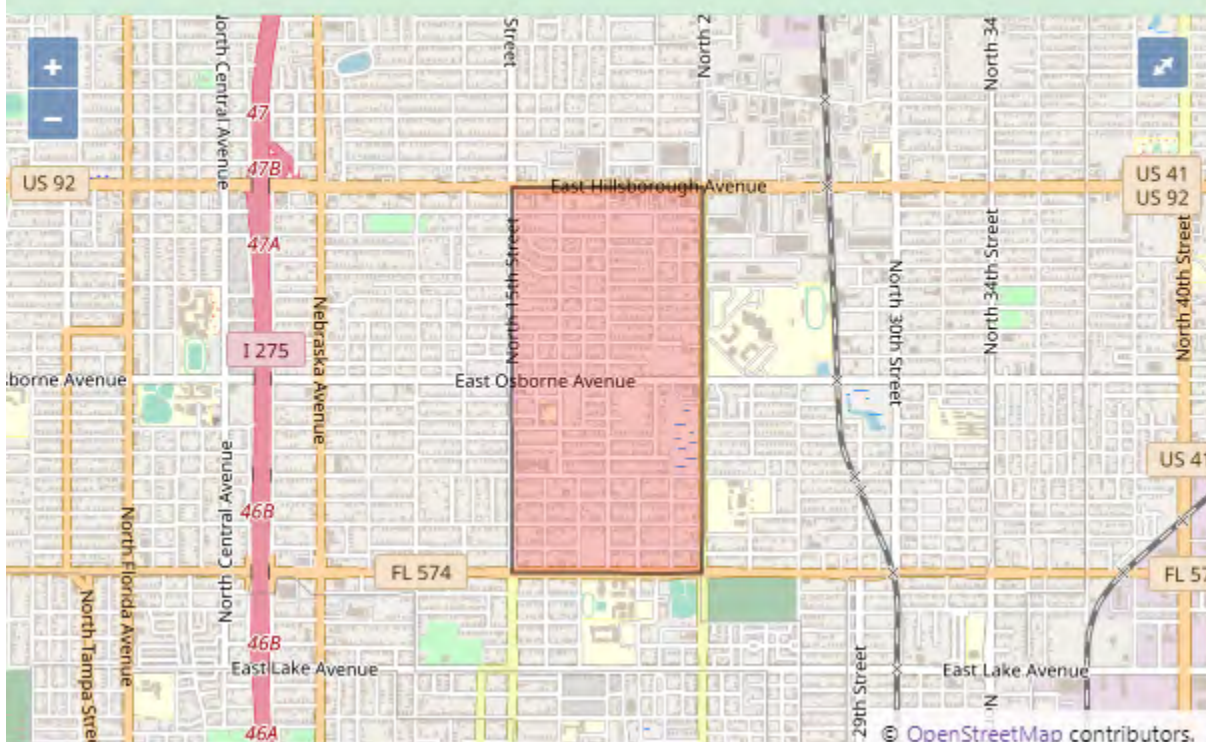


Florida Federally Designated Targeted Area Maps

Census Tract 19 in HILLSBOROUGH County, Florida

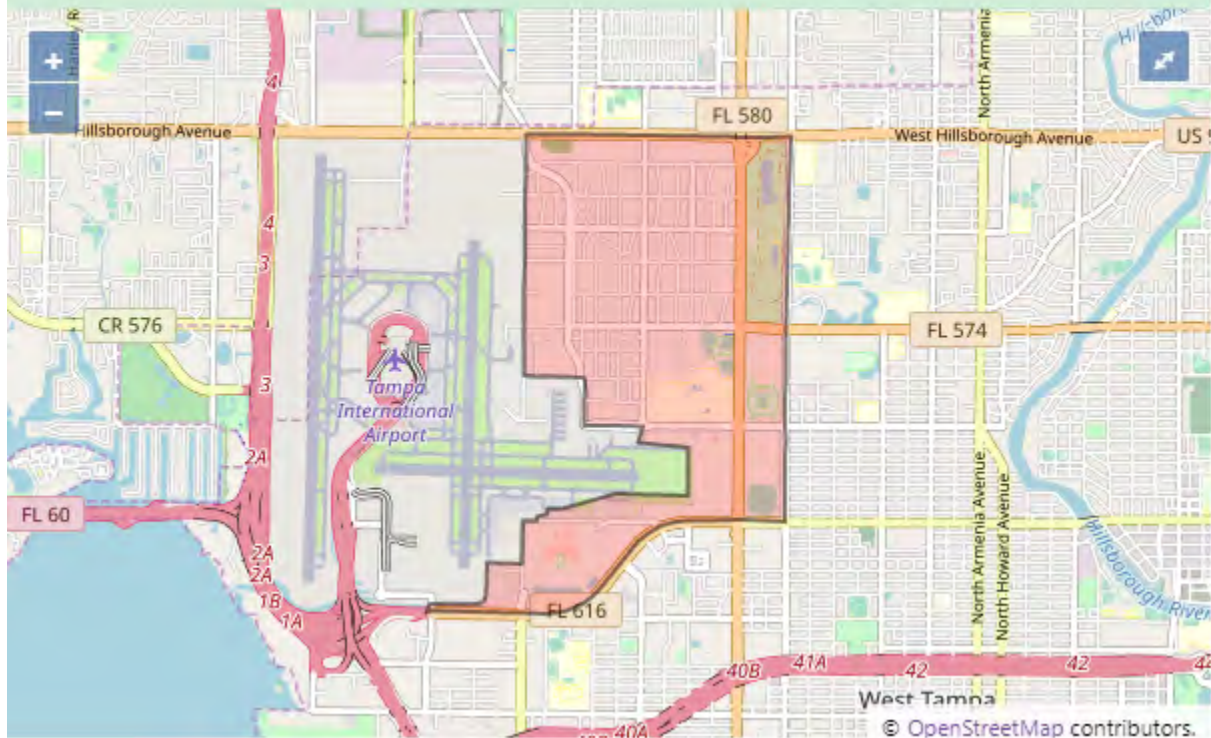


Census Tract 20 in HILLSBOROUGH County, Florida

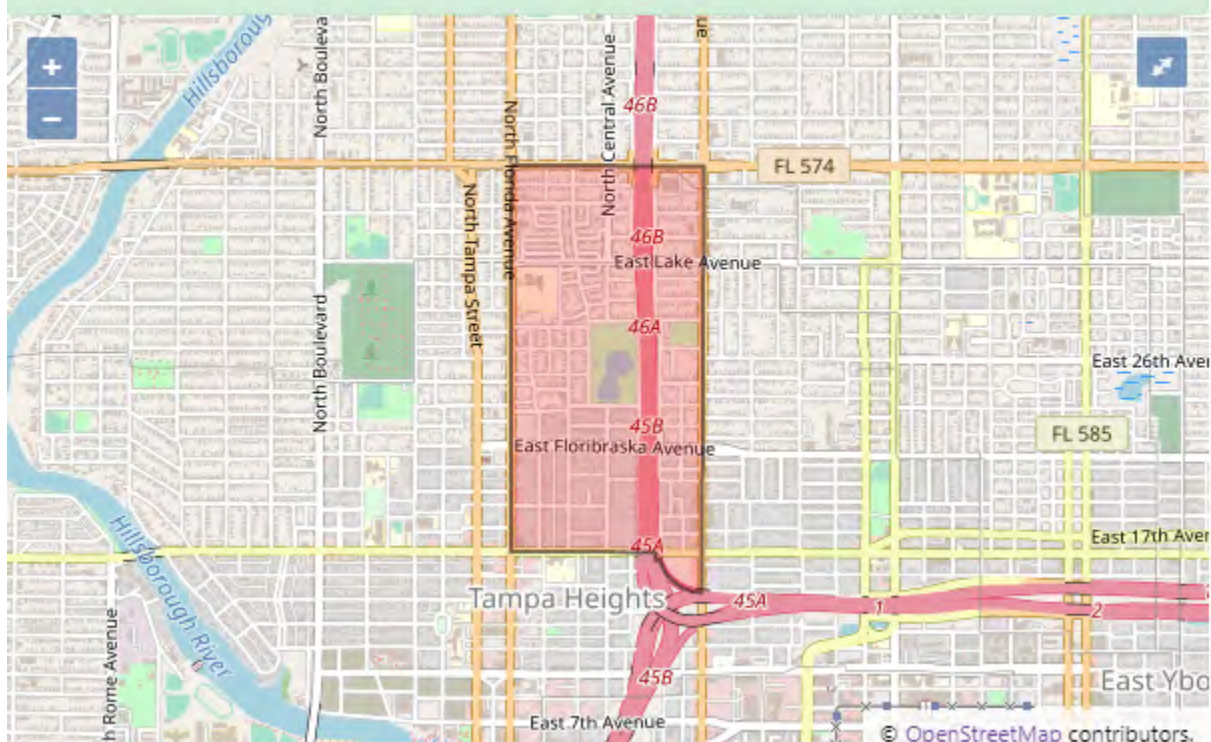


Florida Federally Designated Targeted Area Maps

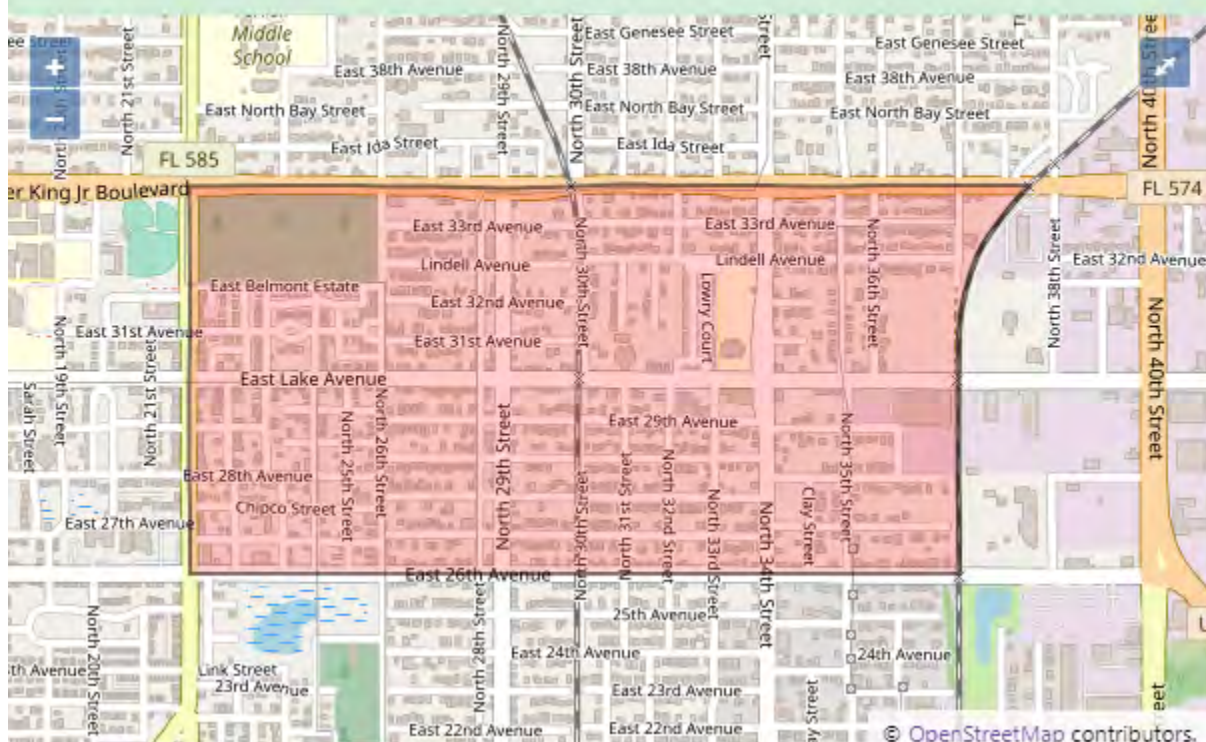

Census Tract 26 in HILLSBOROUGH County, Florida



Census Tract 30 in HILLSBOROUGH County, Florida

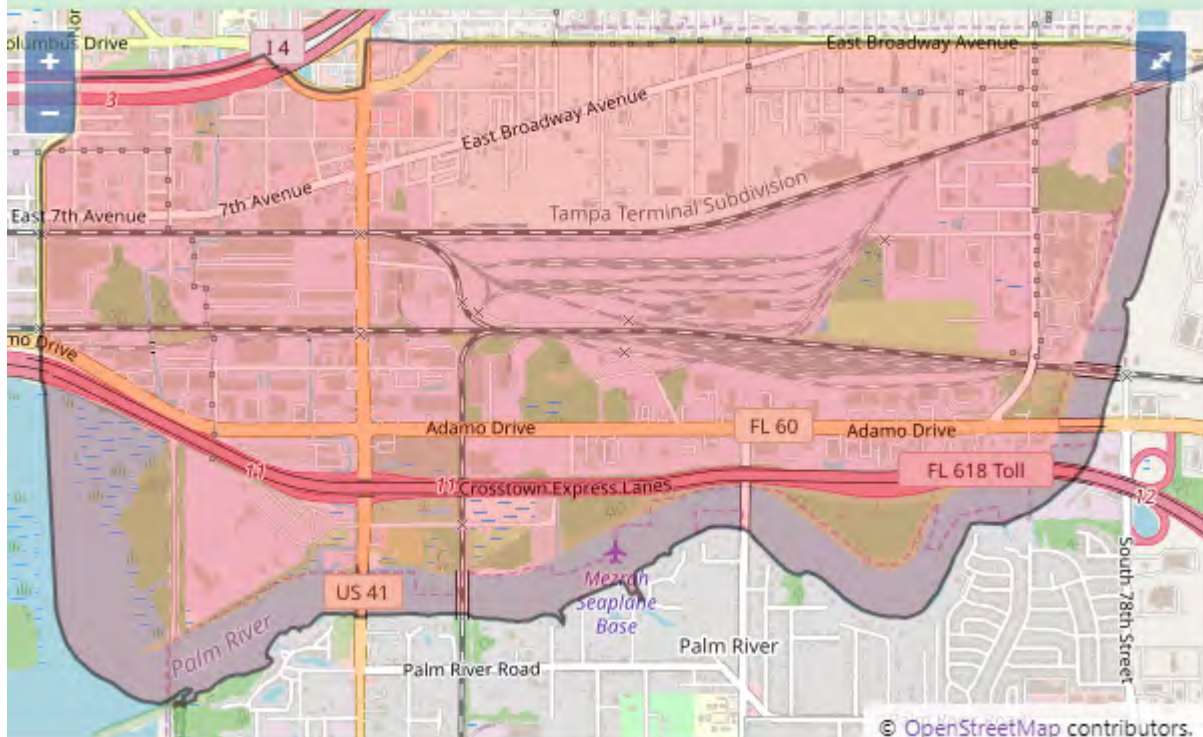


Census Tract 33 in HILLSBOROUGH County, Florida

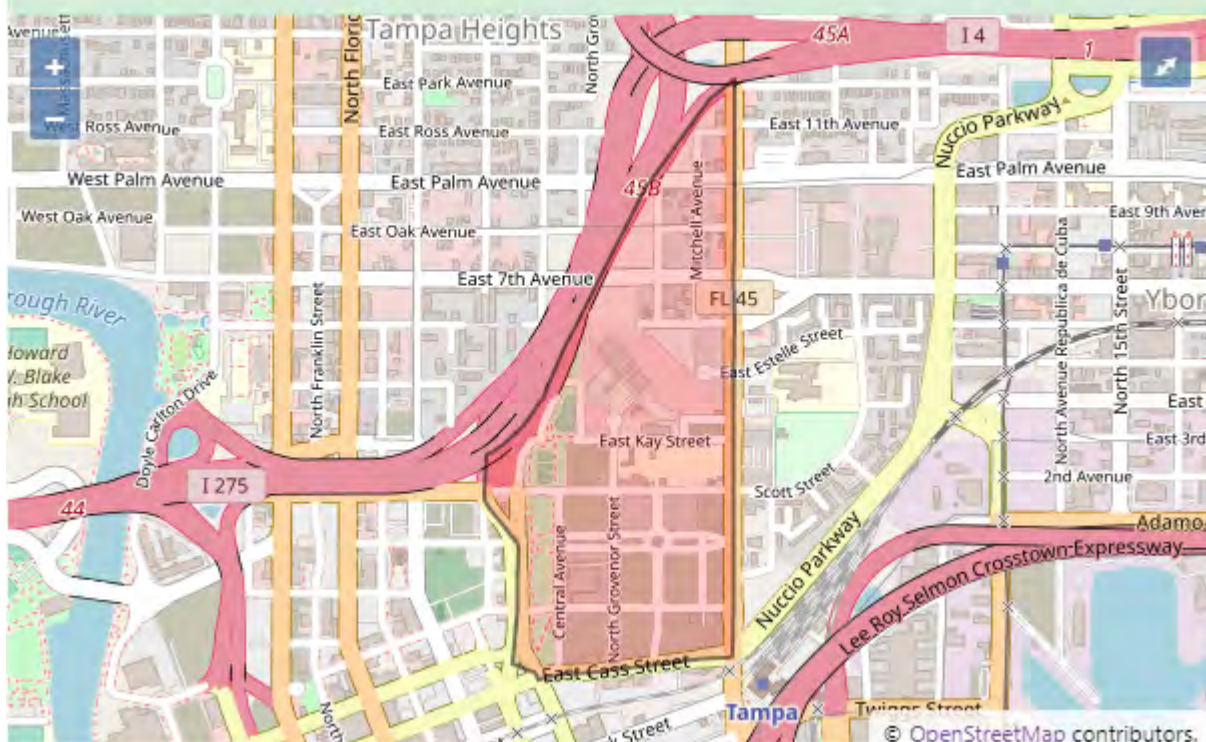


Florida Federally Designated Targeted Area Maps

Census Tract 37 in HILLSBOROUGH County, Florida



Census Tract 40 in HILLSBOROUGH County, Florida



Florida Federally Designated Targeted Area Maps

Census Tract 41 in HILLSBOROUGH County, Florida

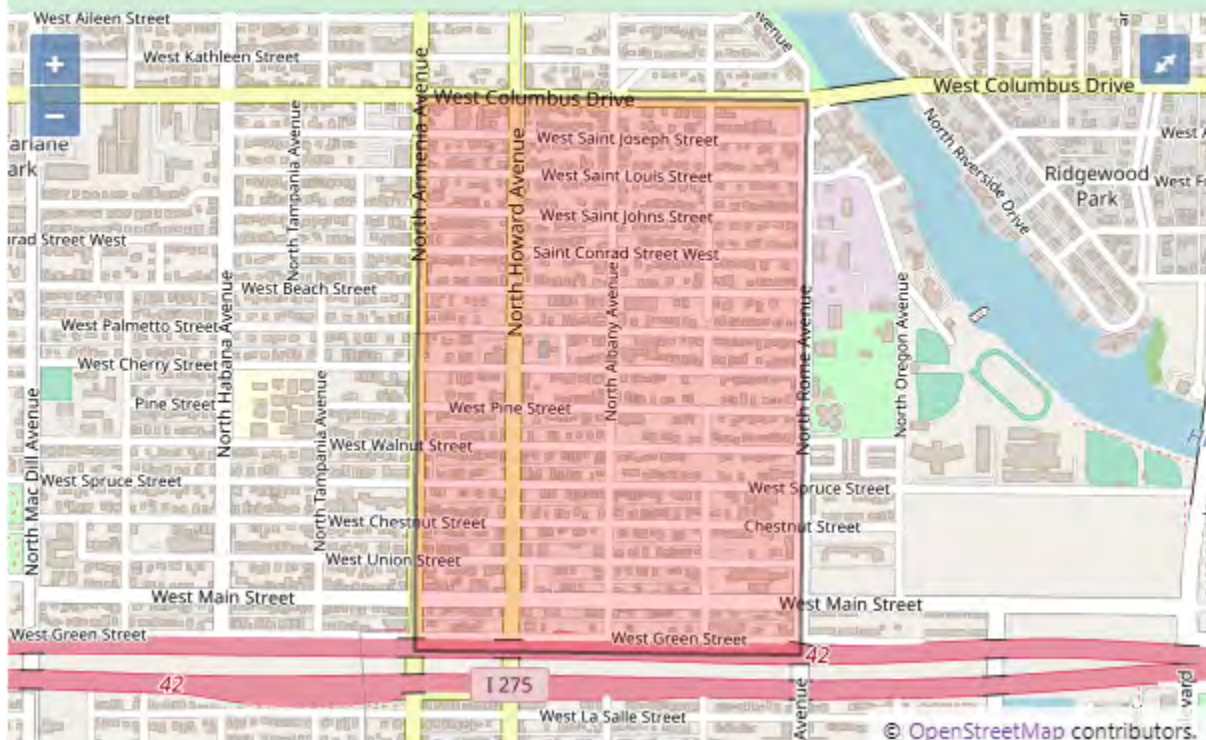


Census Tract 43 in HILLSBOROUGH County, Florida

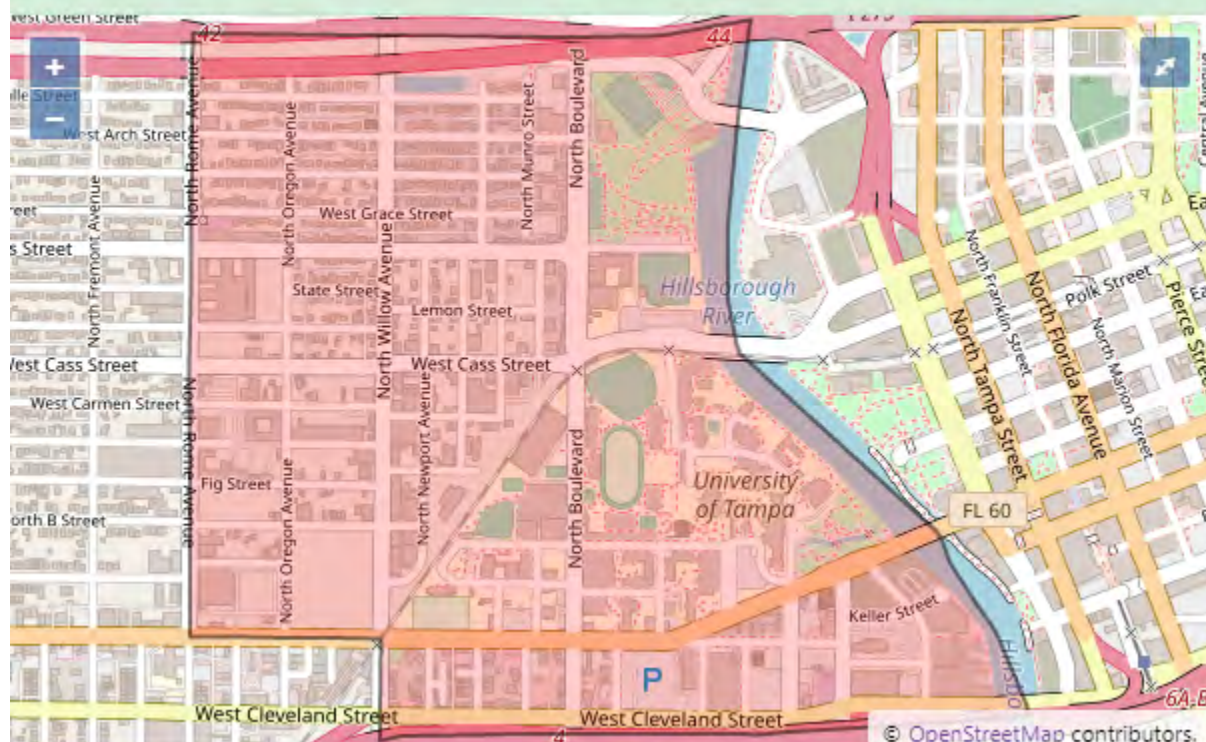


Florida Federally Designated Targeted Area Maps

Census Tract 44 in HILLSBOROUGH County, Florida



Census Tract 50 in HILLSBOROUGH County, Florida

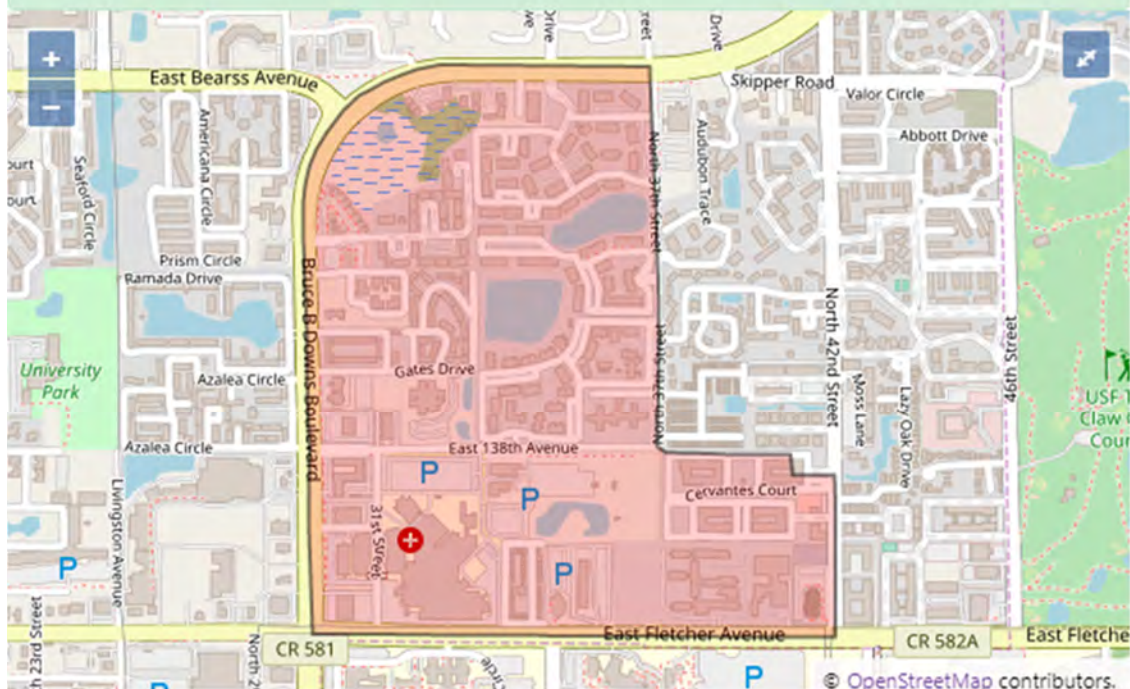


Florida Federally Designated Targeted Area Maps

Census Tract 70.02 in HILLSBOROUGH County, Florida

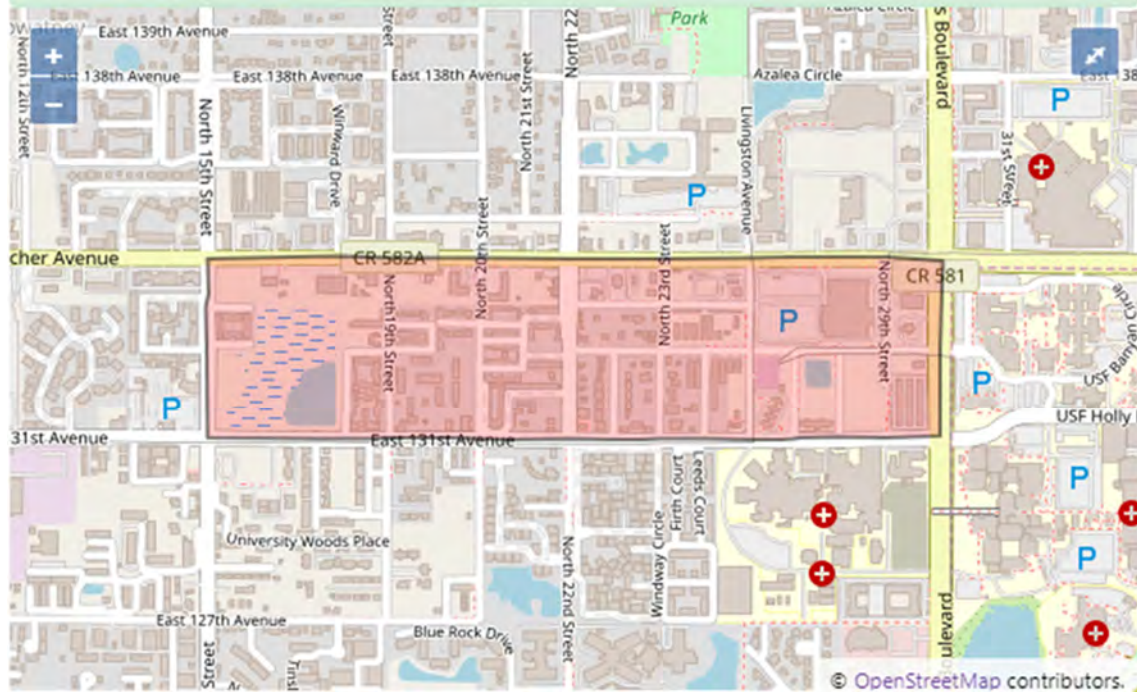


Census Tract 108.13 in HILLSBOROUGH County, Florida

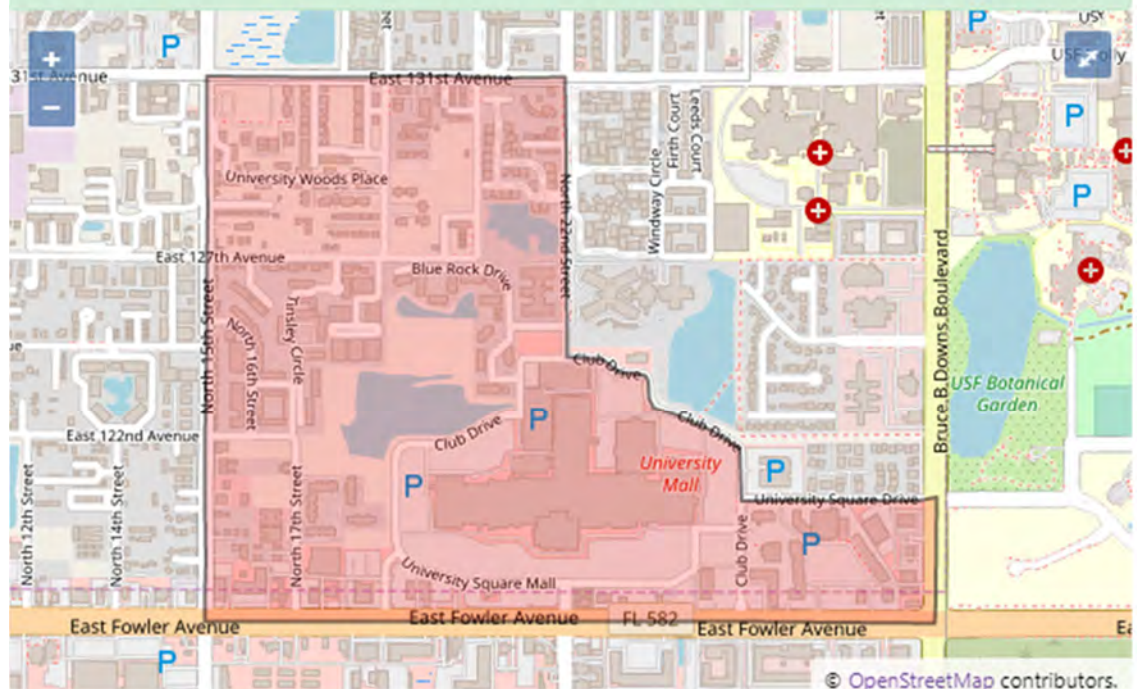


Florida Federally Designated Targeted Area Maps

Census Tract 108.15 in HILLSBOROUGH County, Florida



Census Tract 108.16 in HILLSBOROUGH County, Florida

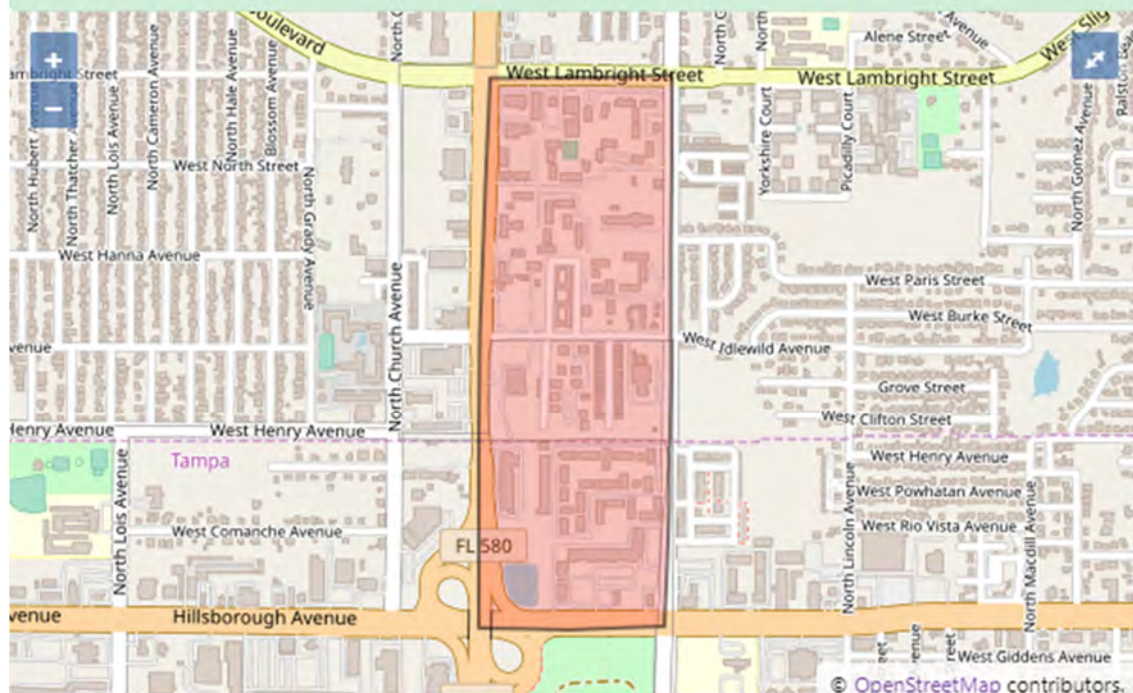


Census Tract 108.17 in HILLSBOROUGH County,
Florida

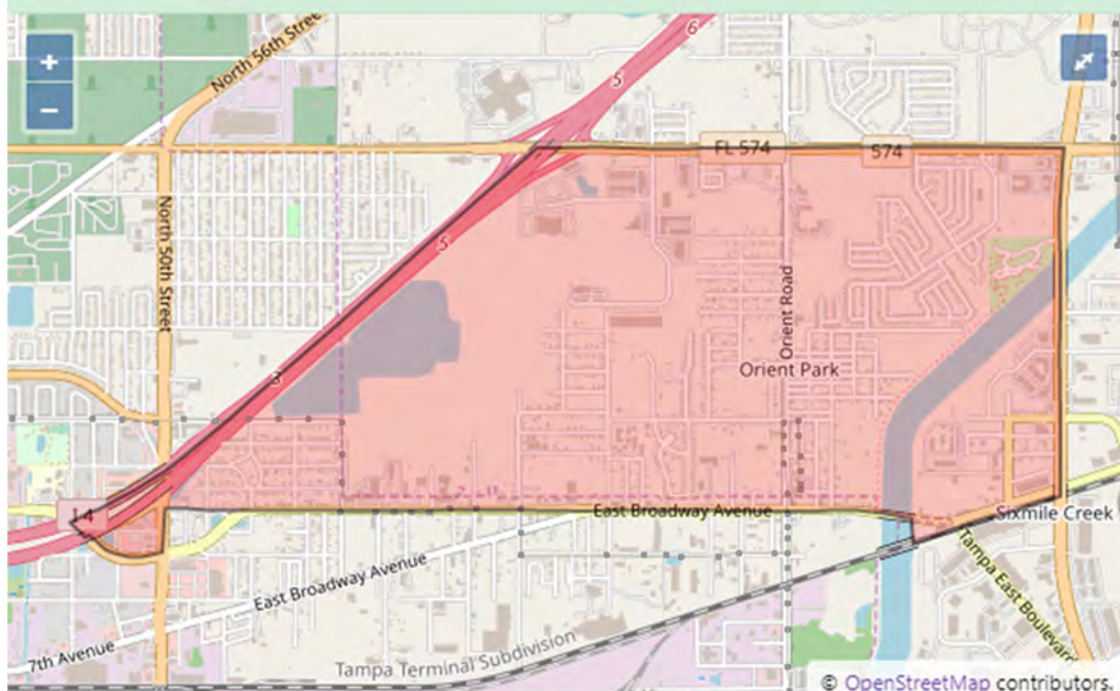
This is a detailed map of the University Heights neighborhood in Cincinnati, Ohio. The map shows a grid of streets, including major thoroughfares like Nebraska Avenue and East 143rd Avenue. A red dotted area is located in the upper left, and a red rectangle highlights a central portion of the map. The map is credited to OpenStreetMap contributors.

Florida Federally Designated Targeted Area Maps

Census Tract 119.04 in HILLSBOROUGH County, Florida

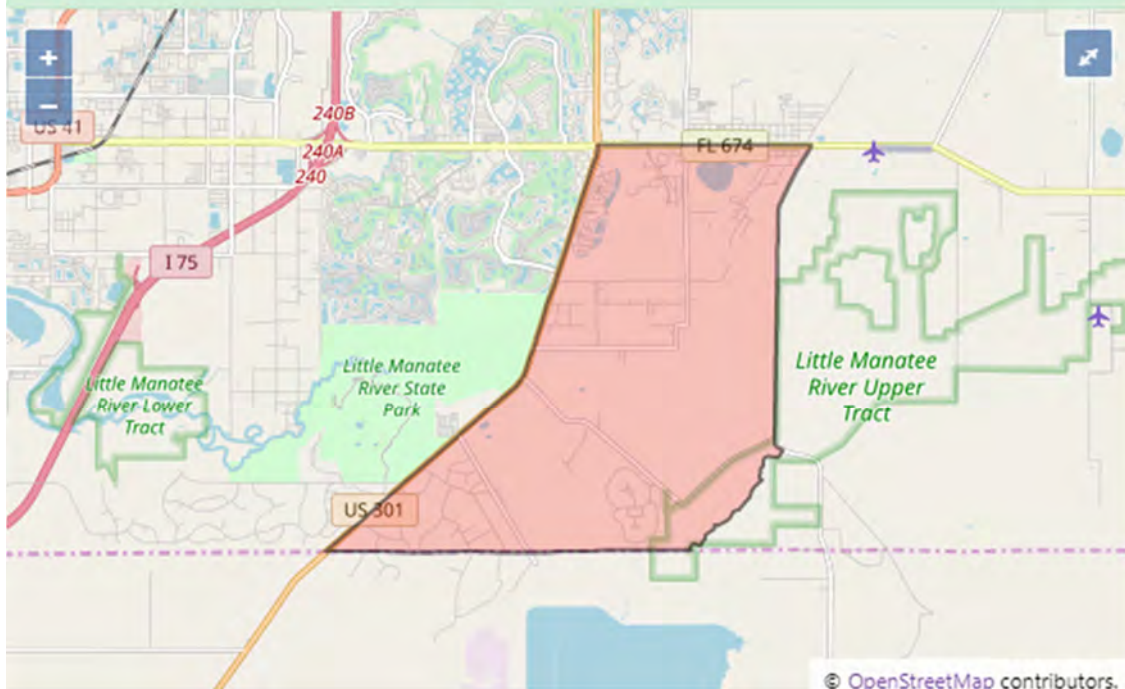


Census Tract 120.02 in HILLSBOROUGH County, Florida



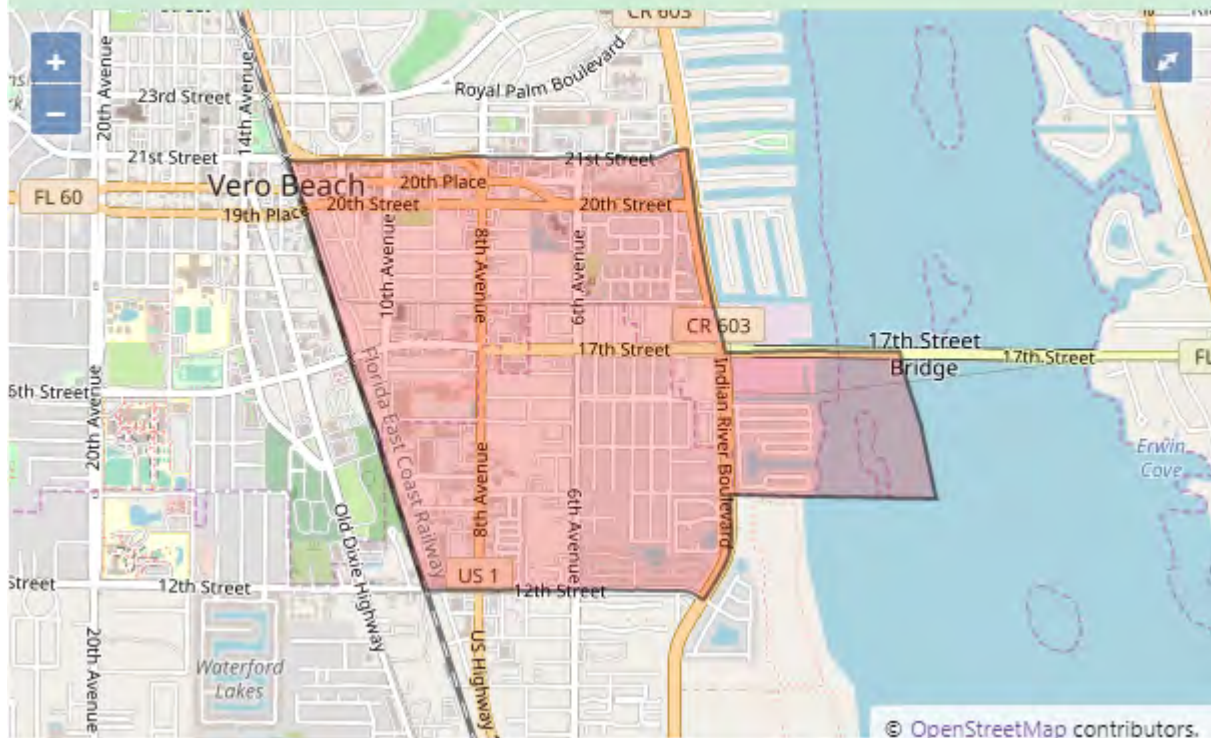
Florida Federally Designated Targeted Area Maps

Census Tract 139.14 in HILLSBOROUGH County, Florida



Indian River County

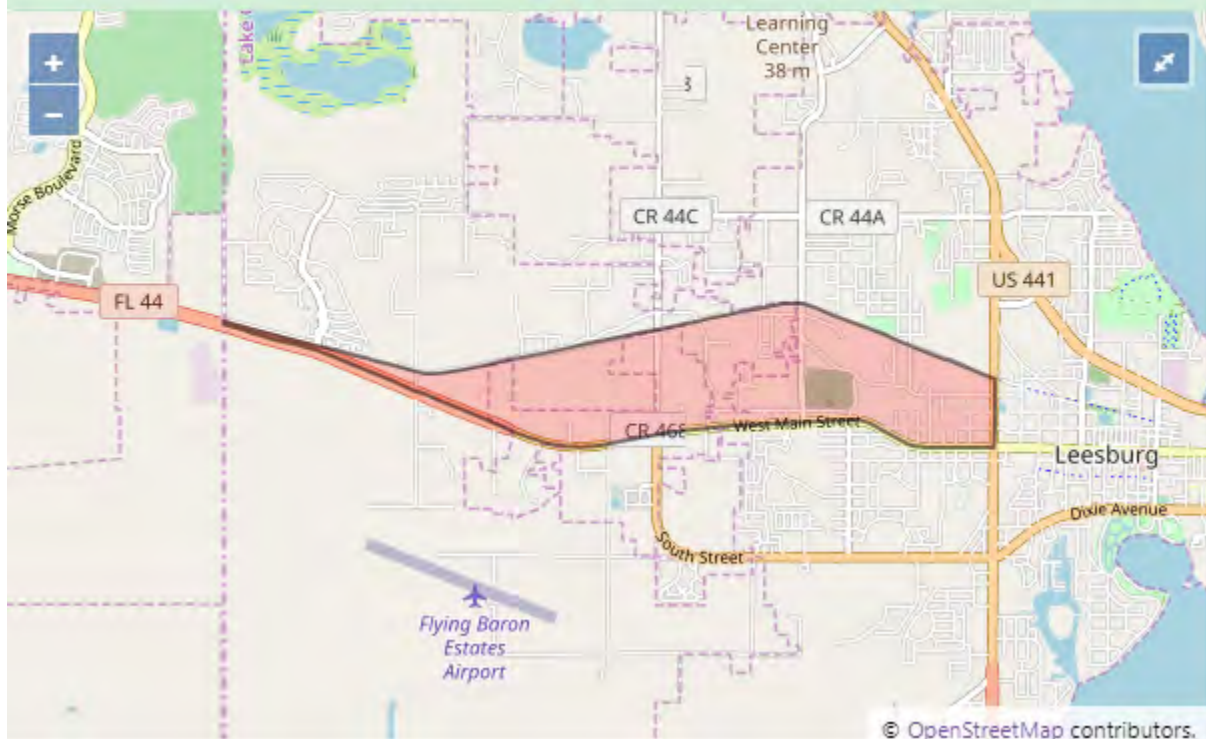
Census Tract 504.01 in INDIAN RIVER County, Florida



Florida Federally Designated Targeted Area Maps

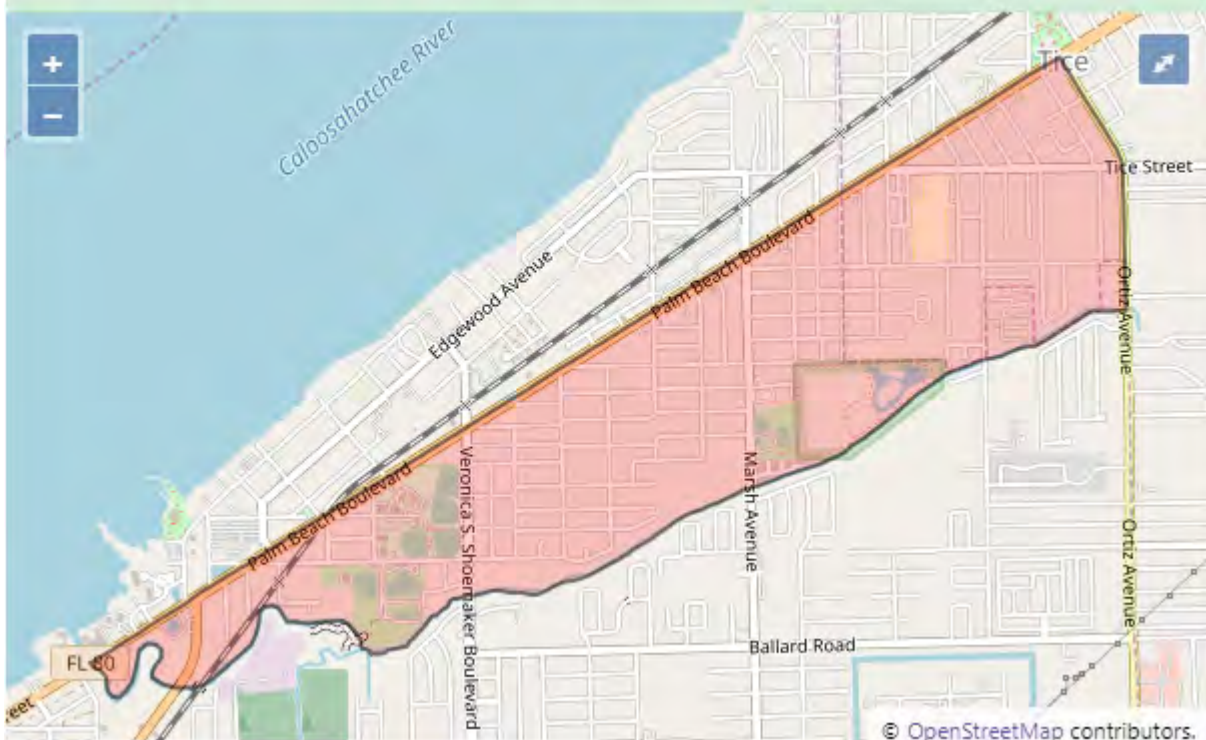
Lake County

Census Tract 305.03 in LAKE County, Florida



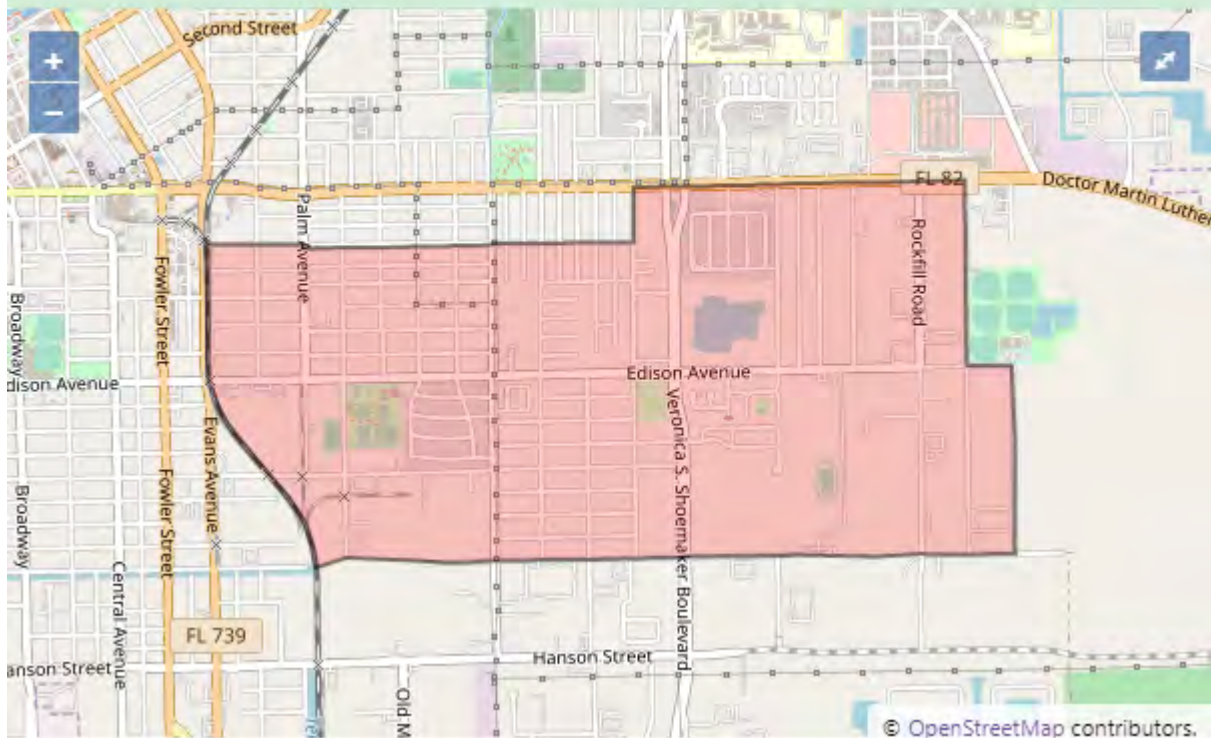
Lee County

Census Tract 3.02 in LEE County, Florida



Florida Federally Designated Targeted Area Maps

Census Tract 6 in LEE County, Florida

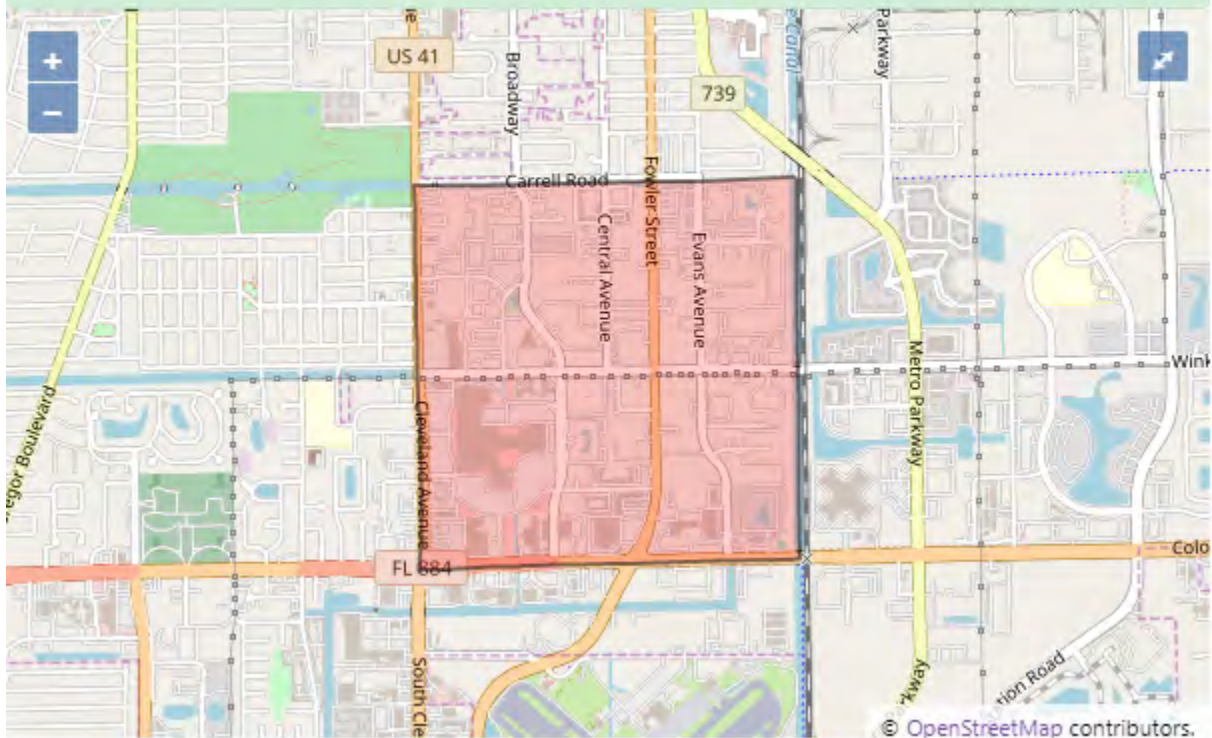


Census Tract 7 in LEE County, Florida

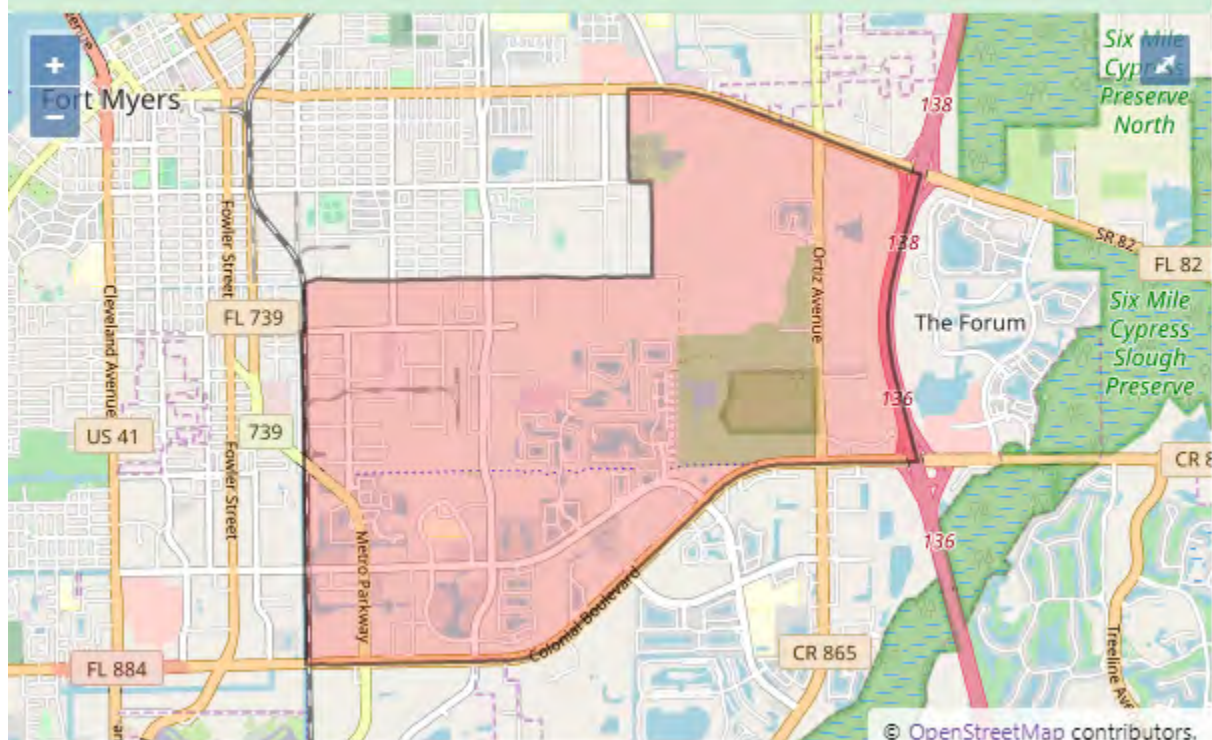


Florida Federally Designated Targeted Area Maps

Census Tract 11.02 in LEE County, Florida

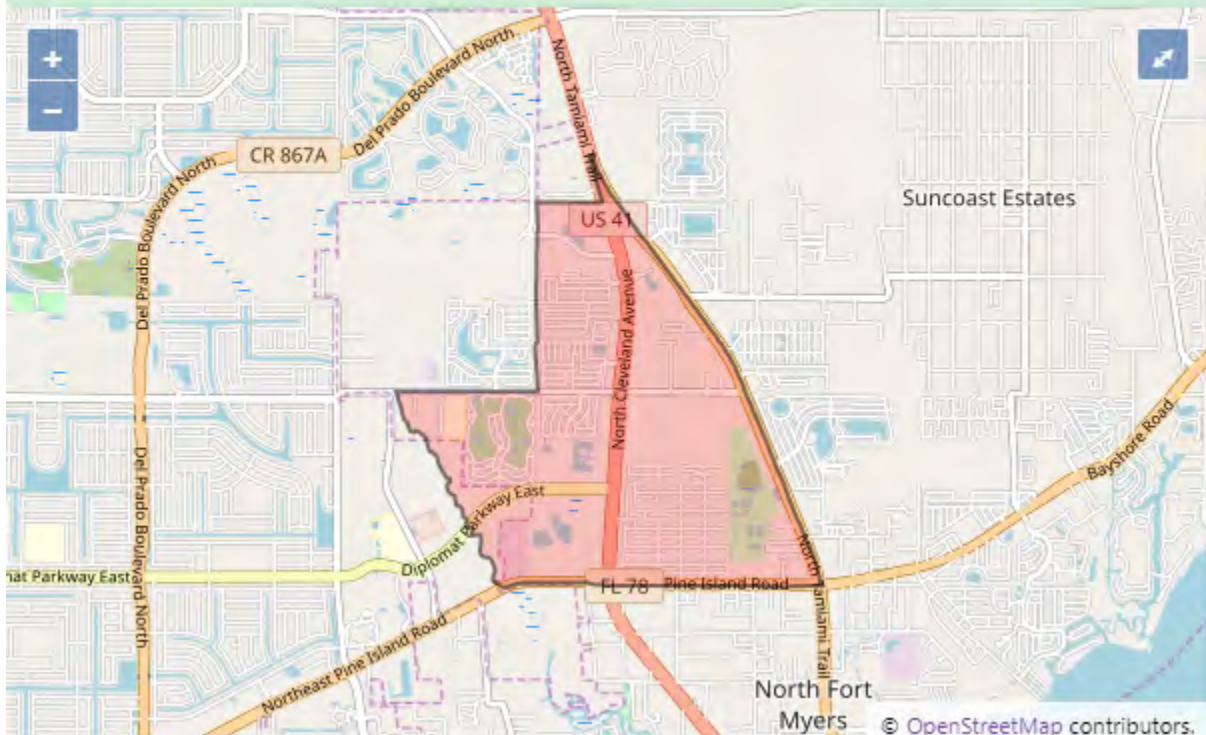


Census Tract 12.01 in LEE County, Florida

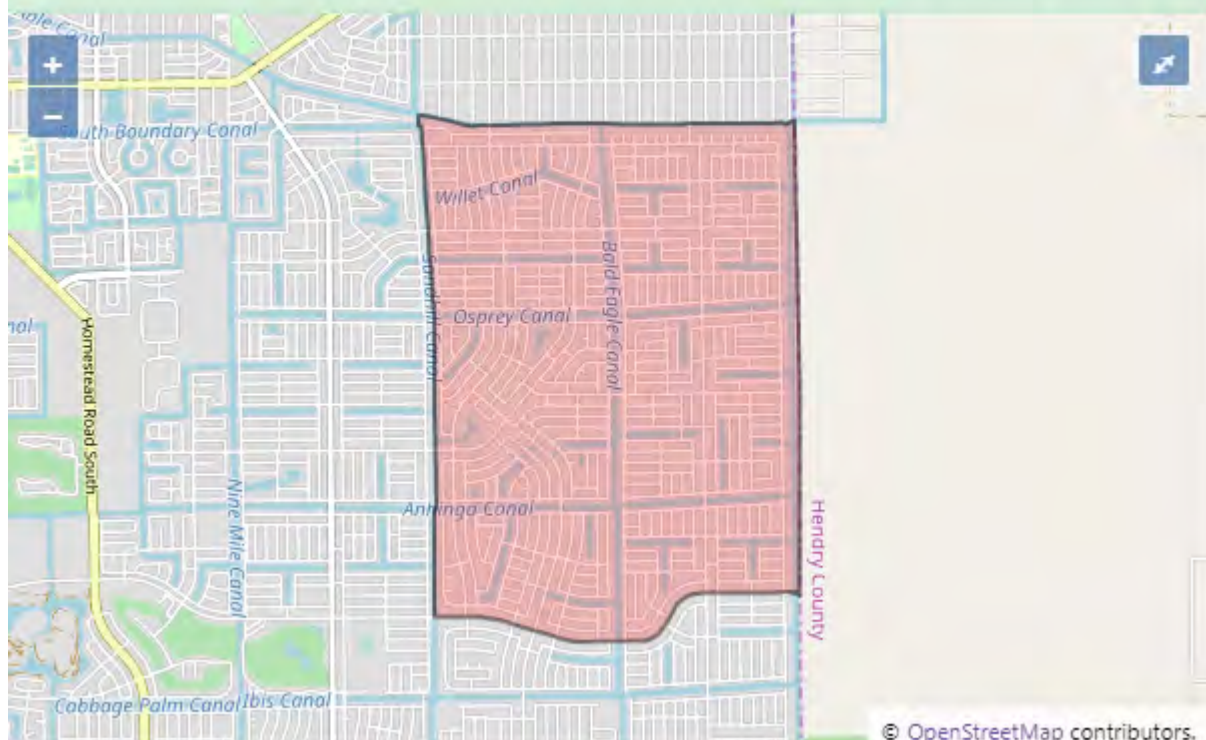


Florida Federally Designated Targeted Area Maps

Census Tract 208 in LEE County, Florida



Census Tract 403.14 in LEE County, Florida



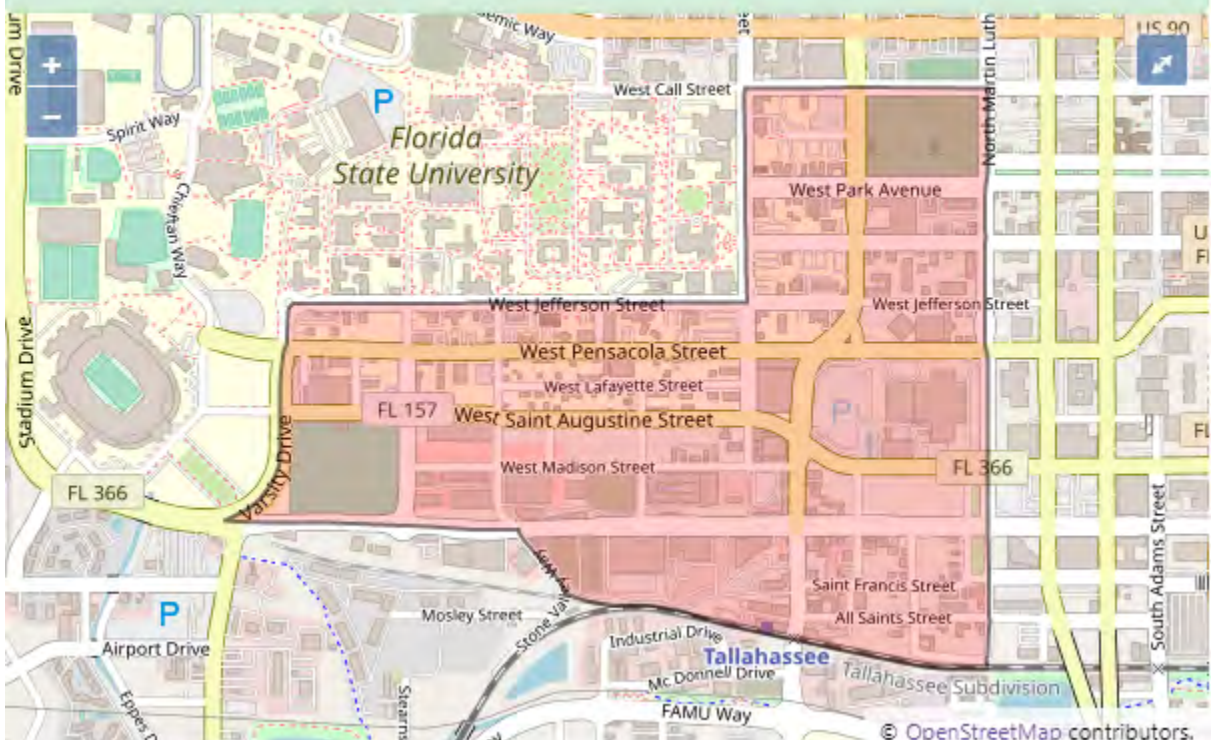
Florida Federally Designated Targeted Area Maps

Leon County

Census Tract 3.03 in LEON County, Florida

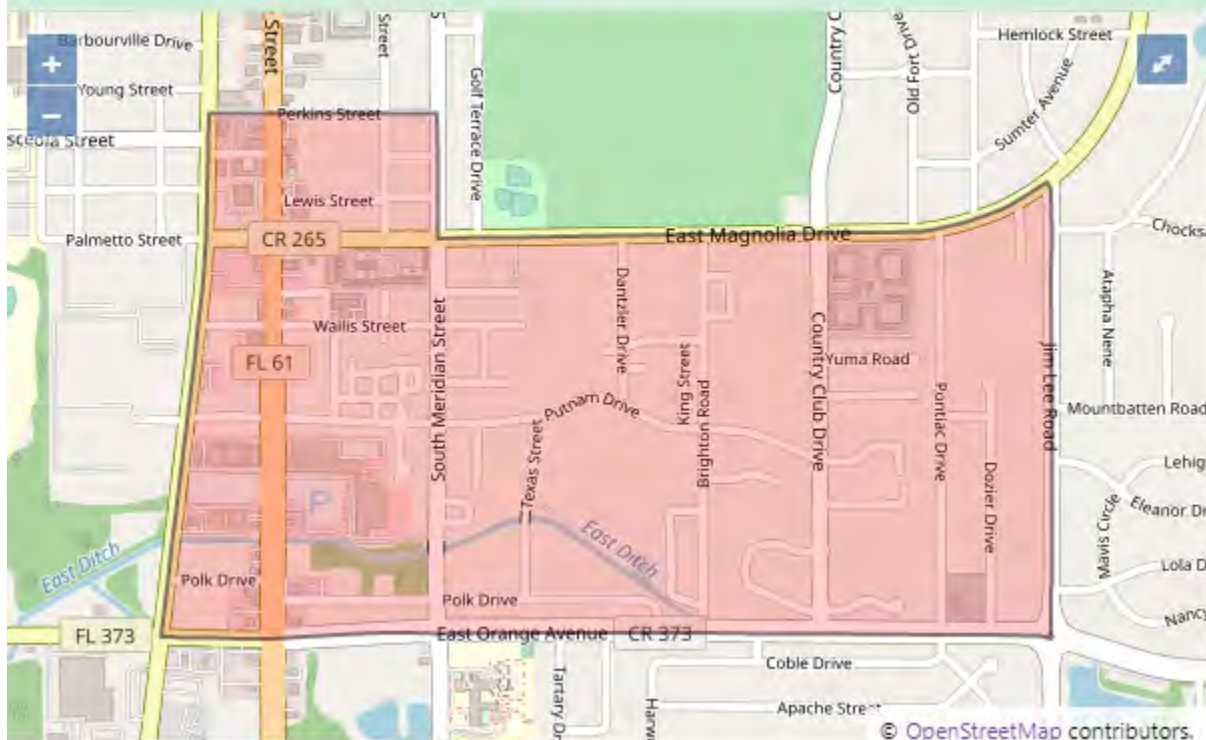


Census Tract 5 in LEON County, Florida



Florida Federally Designated Targeted Area Maps

Census Tract 10.01 in LEON County, Florida



Census Tract 11.01 in LEON County, Florida

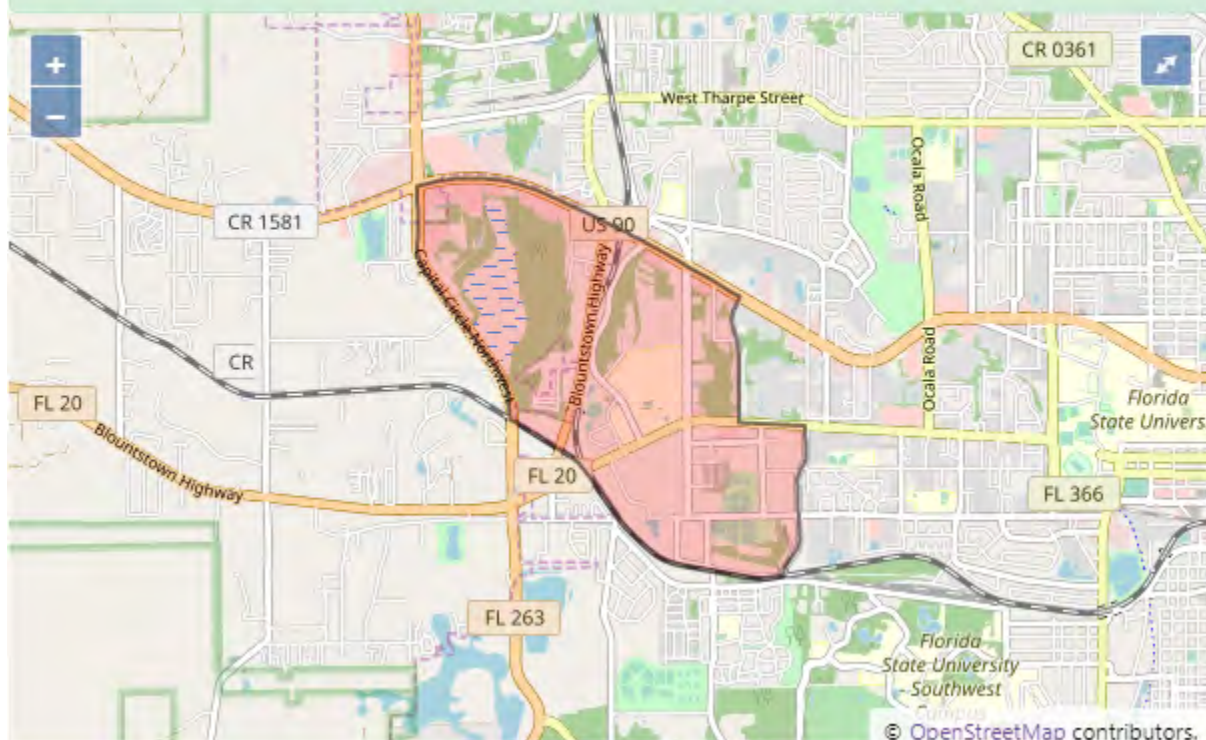


Florida Federally Designated Targeted Area Maps

Census Tract 14.02 in LEON County, Florida



Census Tract 20.03 in LEON County, Florida

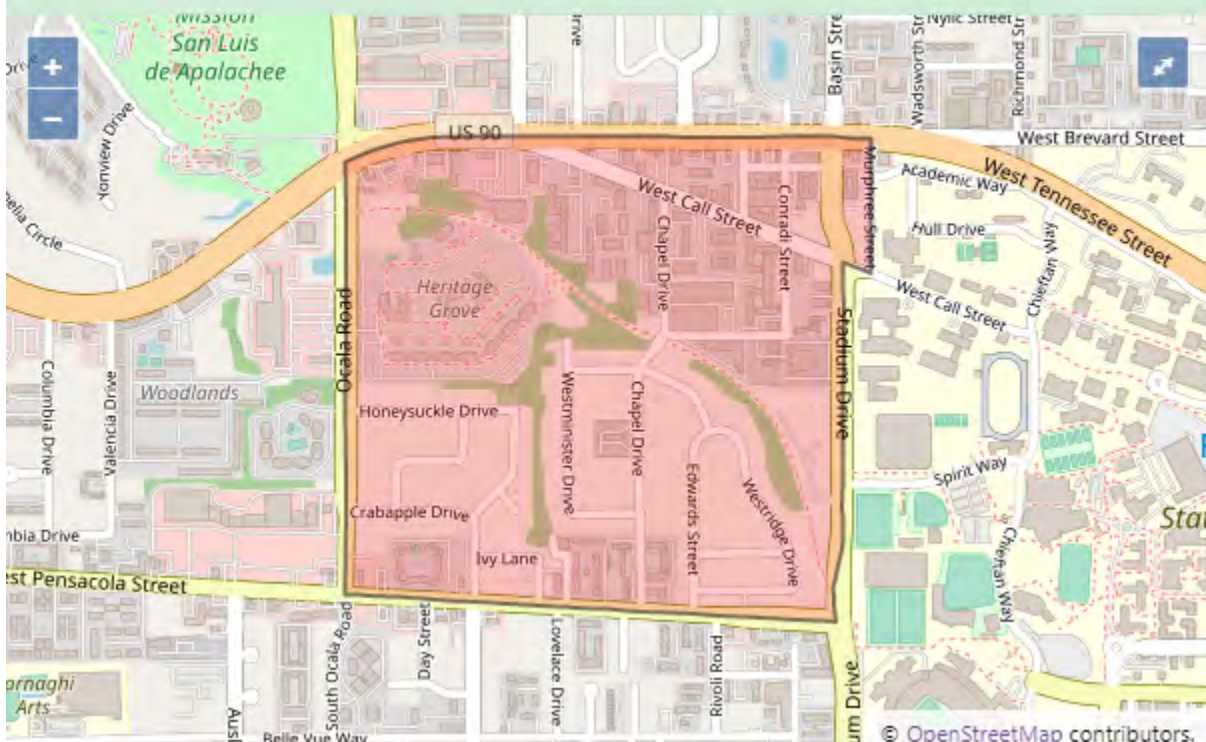


Florida Federally Designated Targeted Area Maps

Census Tract 20.04 in LEON County, Florida



Census Tract 20.05 in LEON County, Florida

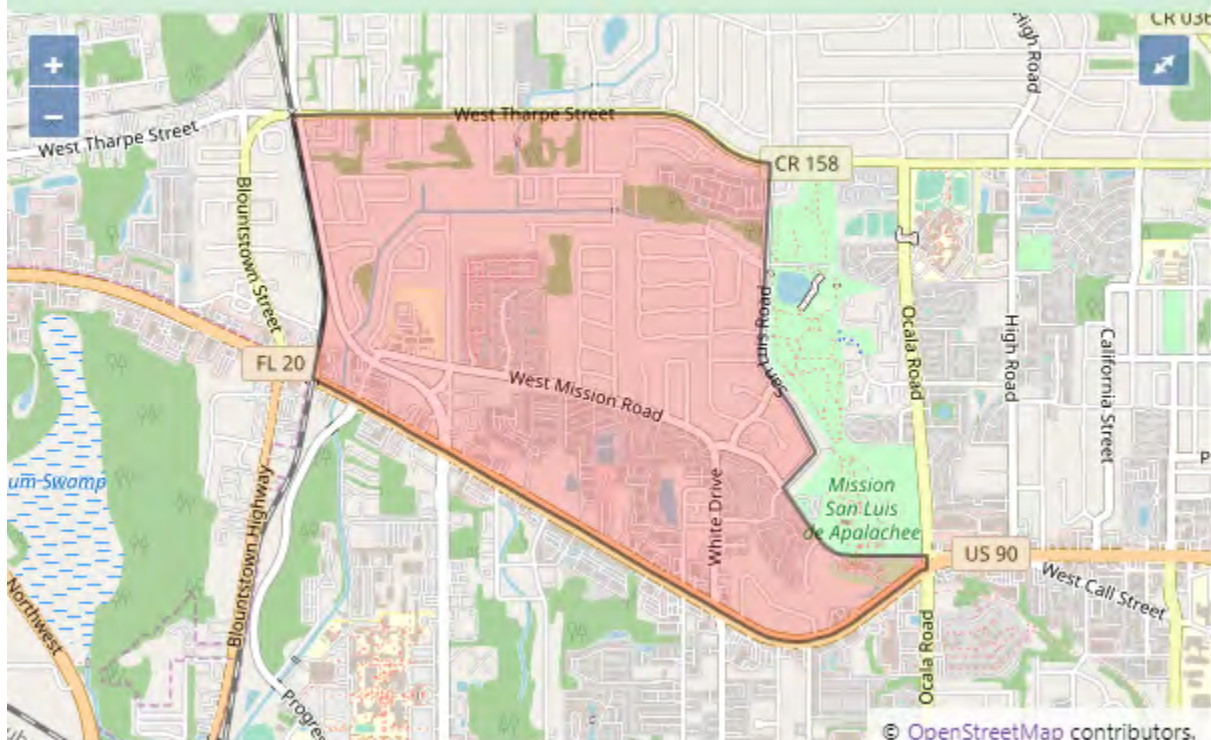


Florida Federally Designated Targeted Area Maps

Census Tract 21.03 in LEON County, Florida

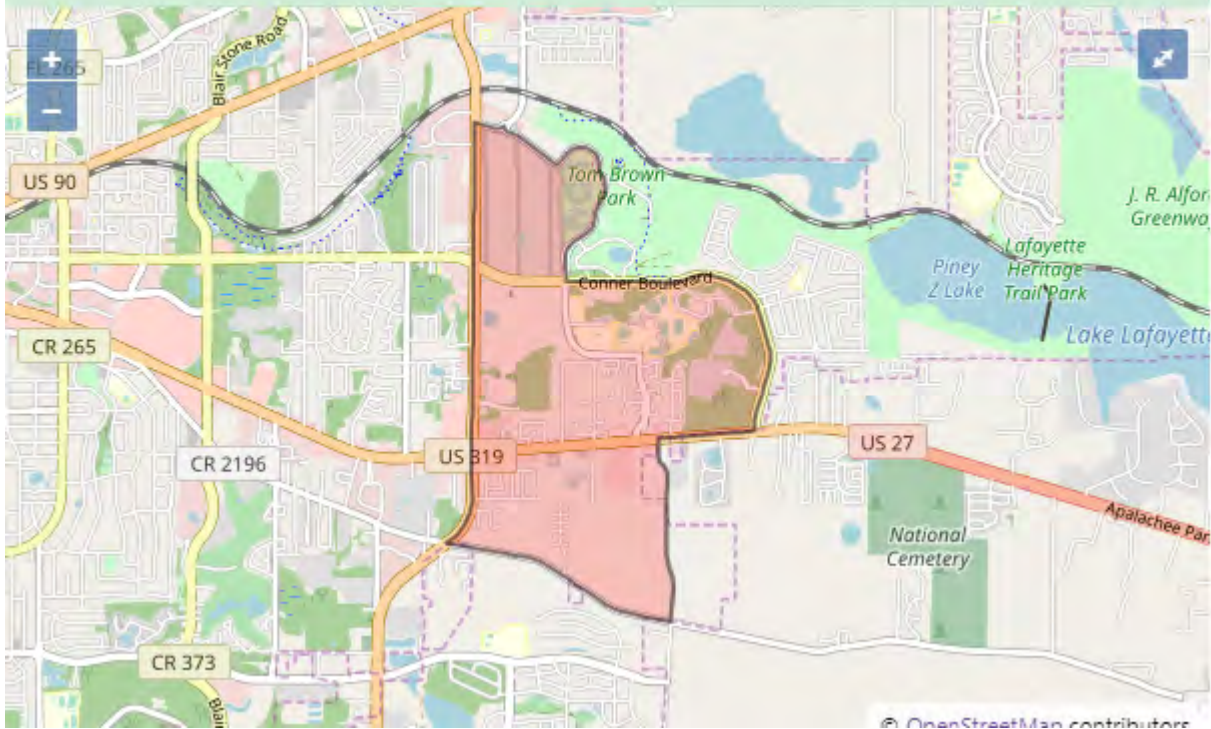


Census Tract 21.04 in LEON County, Florida



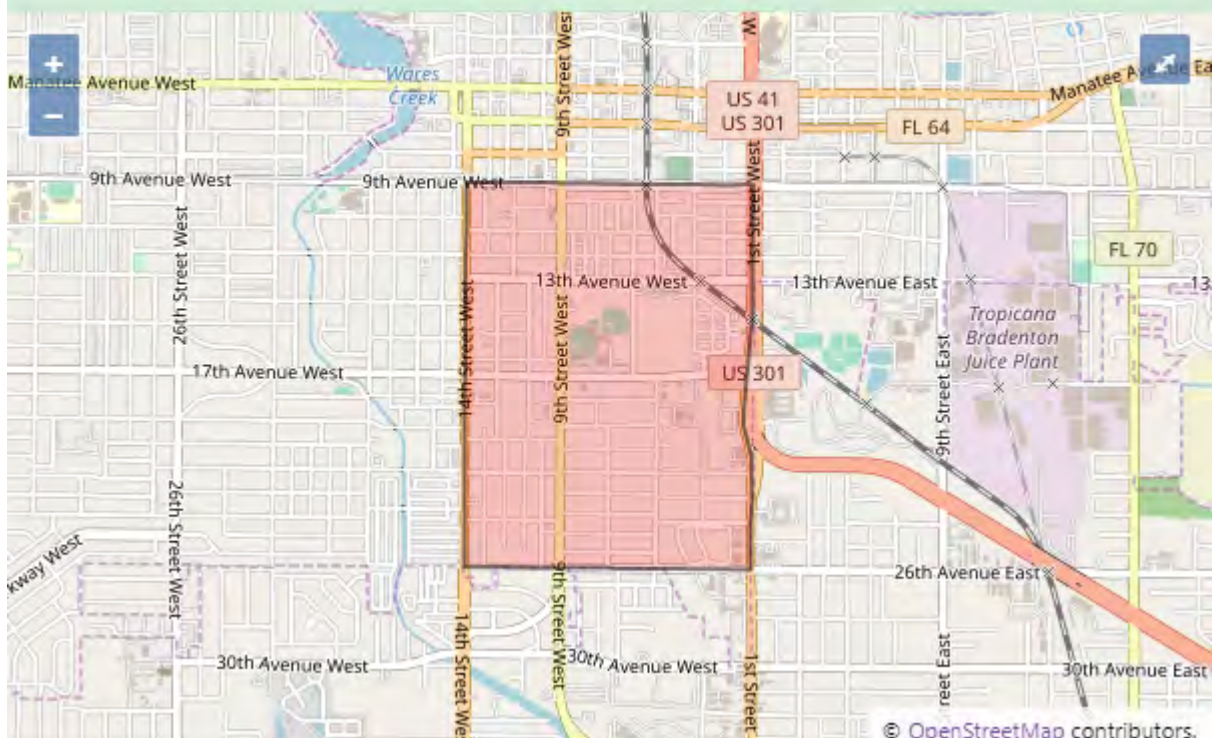
Florida Federally Designated Targeted Area Maps

Census Tract 25.09 in LEON County, Florida



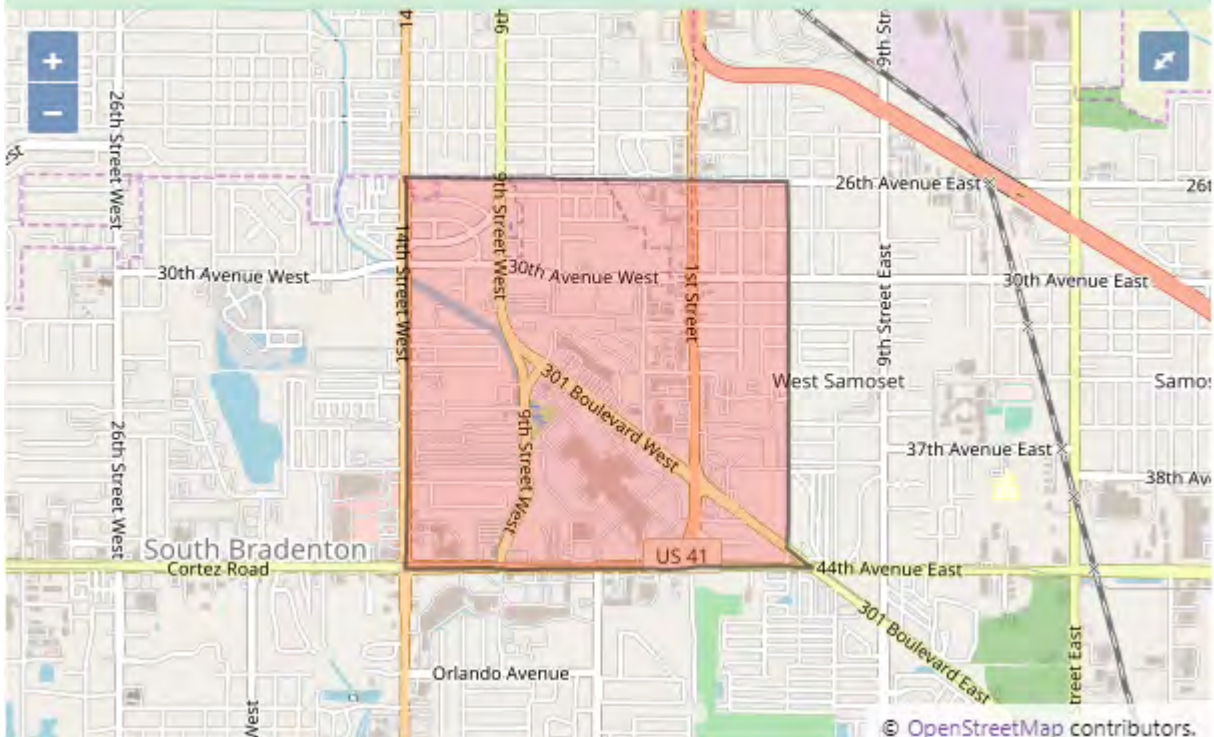
Manatee County

Census Tract 1.03 in MANATEE County, Florida

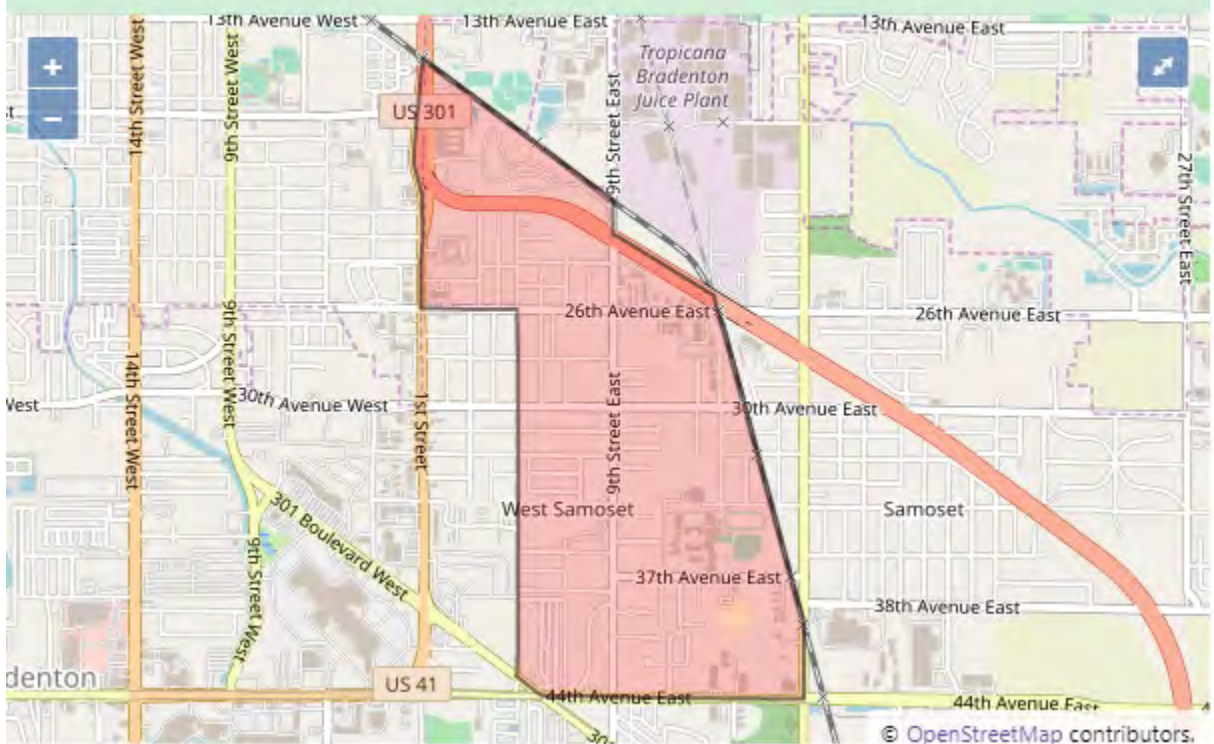


Florida Federally Designated Targeted Area Maps

Census Tract 1.05 in MANATEE County, Florida

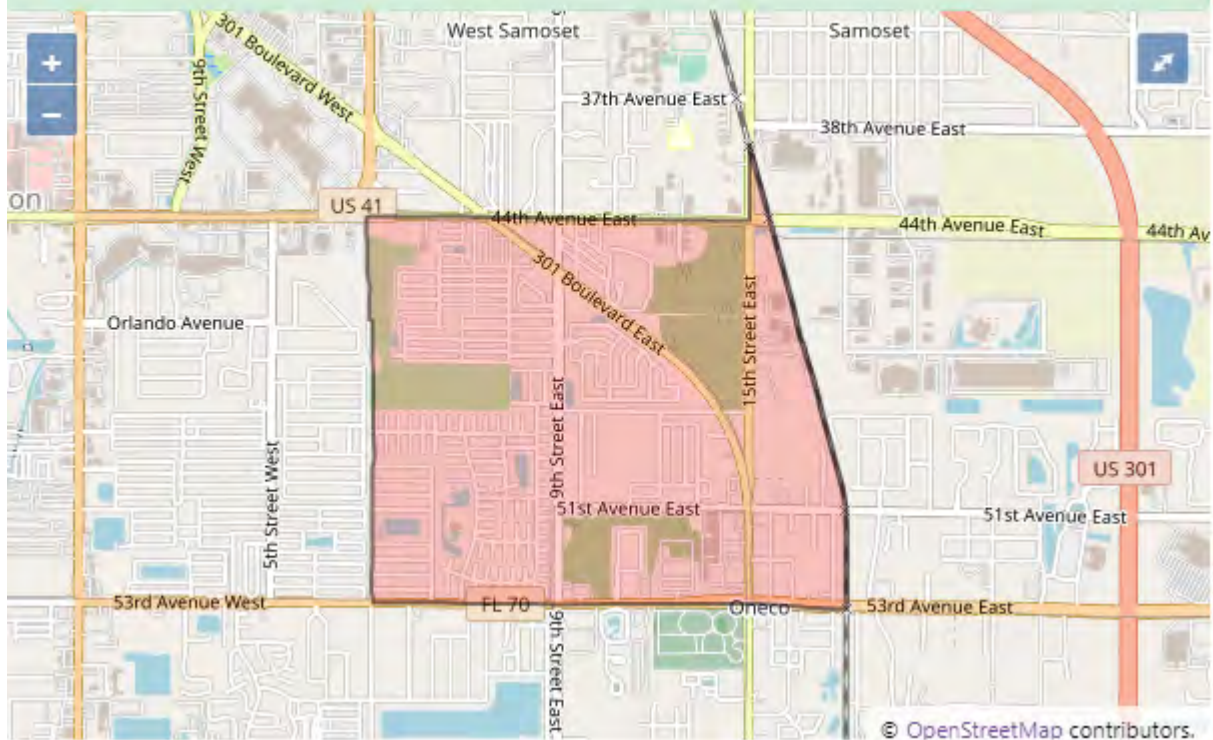


Census Tract 1.06 in MANATEE County, Florida

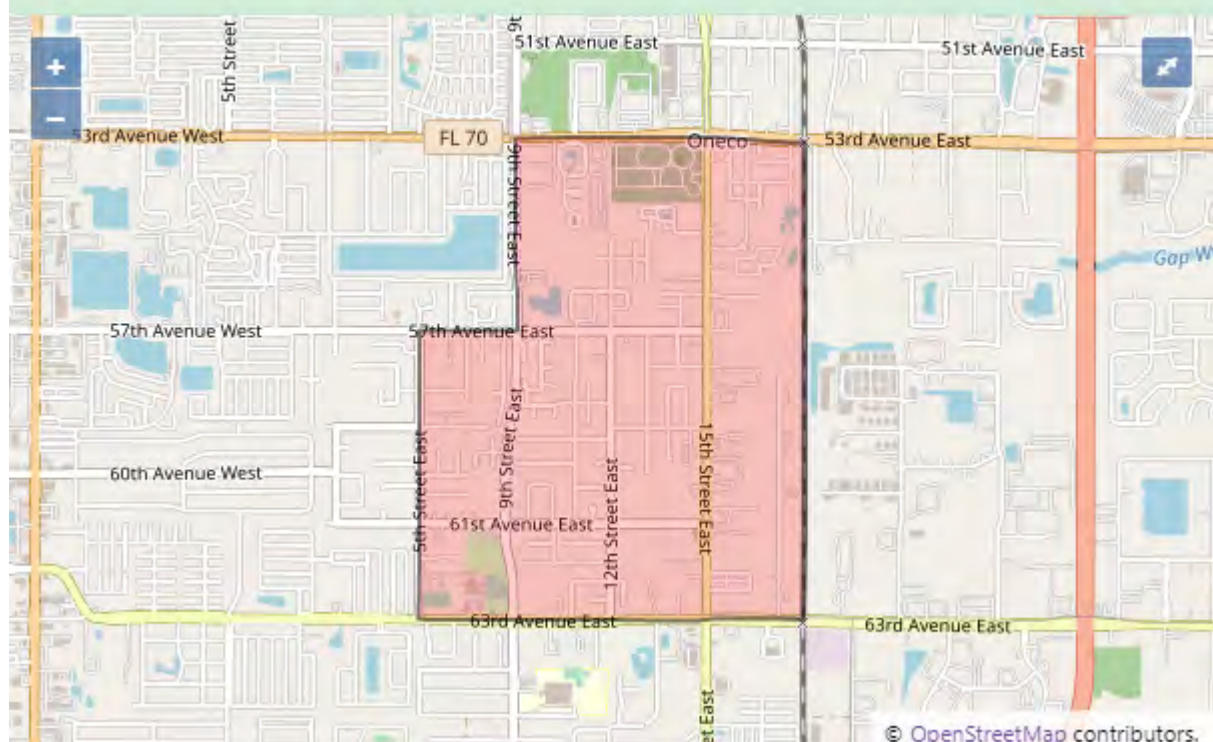


Florida Federally Designated Targeted Area Maps

Census Tract 2.02 in MANATEE County, Florida

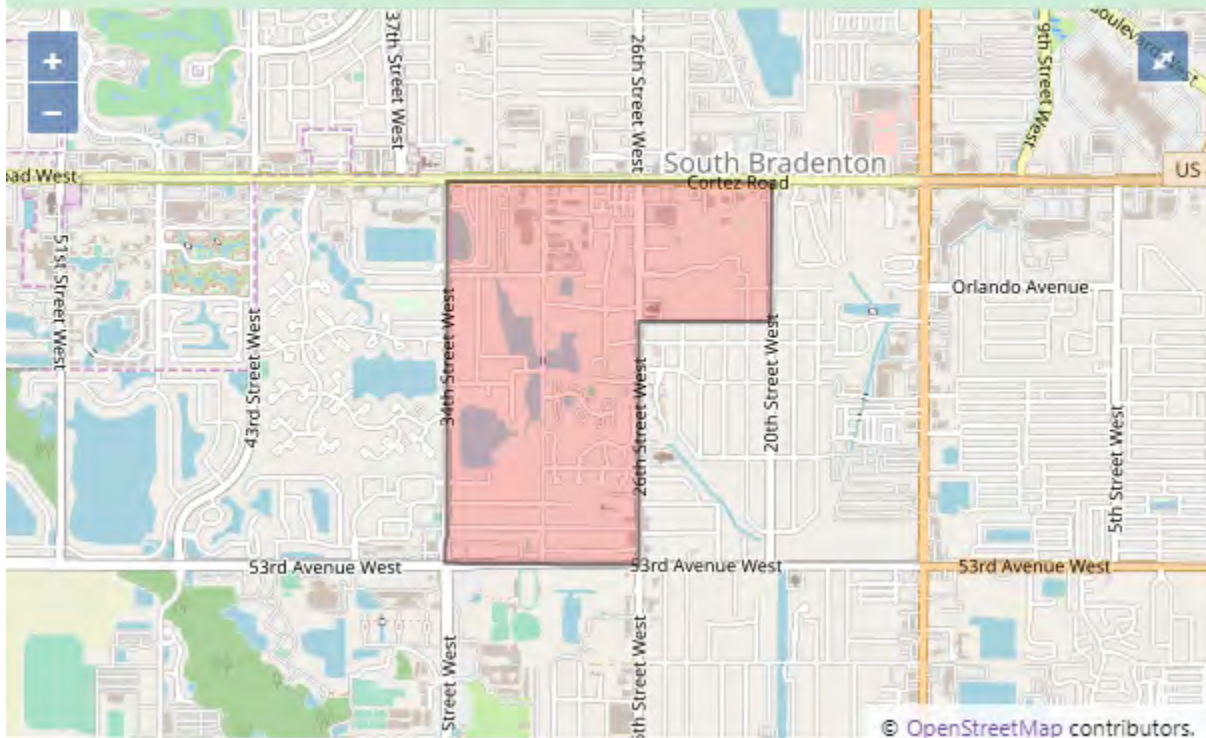


Census Tract 3.05 in MANATEE County, Florida

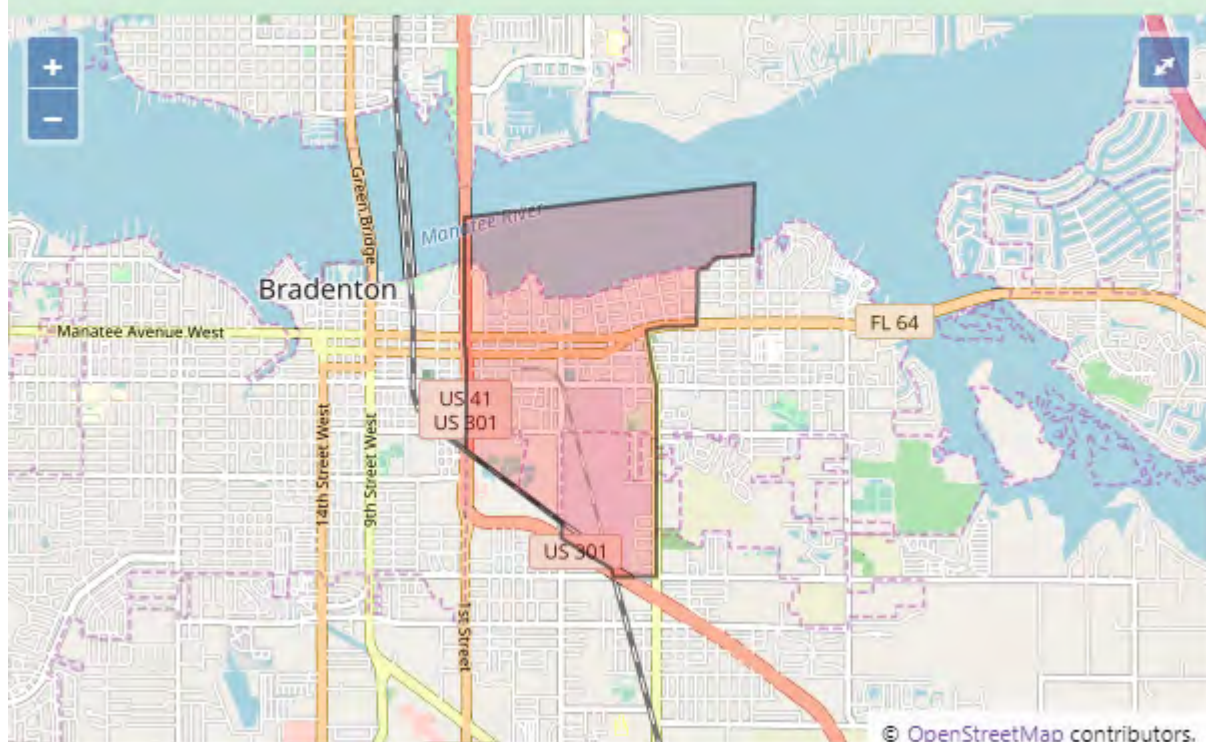


Florida Federally Designated Targeted Area Maps

Census Tract 3.09 in MANATEE County, Florida

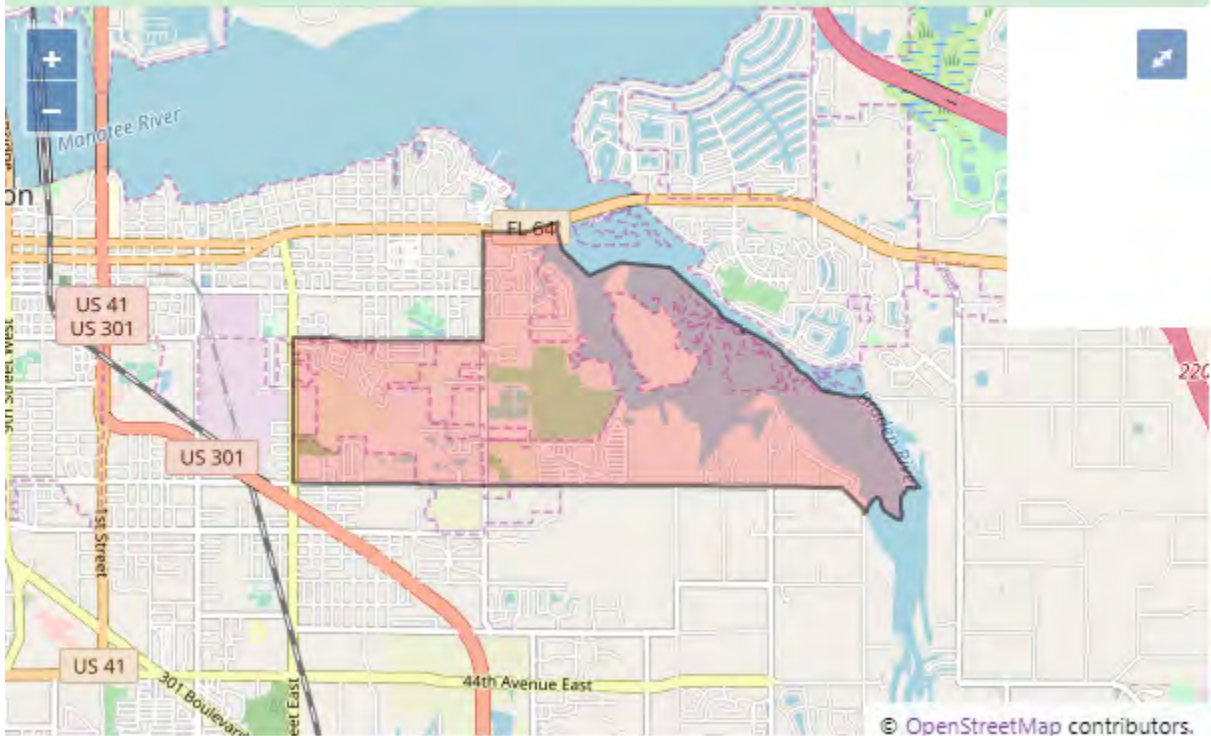


Census Tract 7.03 in MANATEE County, Florida



Florida Federally Designated Targeted Area Maps

Census Tract 7.05 in MANATEE County, Florida



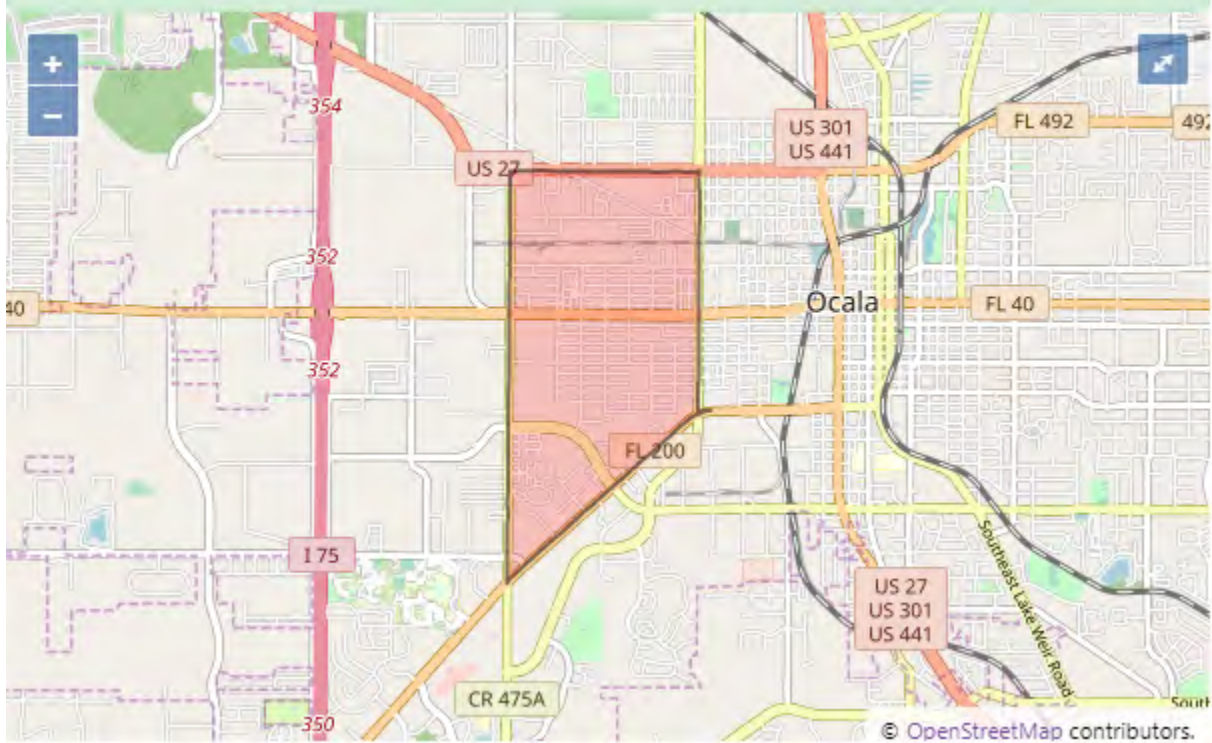
Marion County

Census Tract 5.02 in MARION County, Florida



Florida Federally Designated Targeted Area Maps

Census Tract 17 in MARION County, Florida



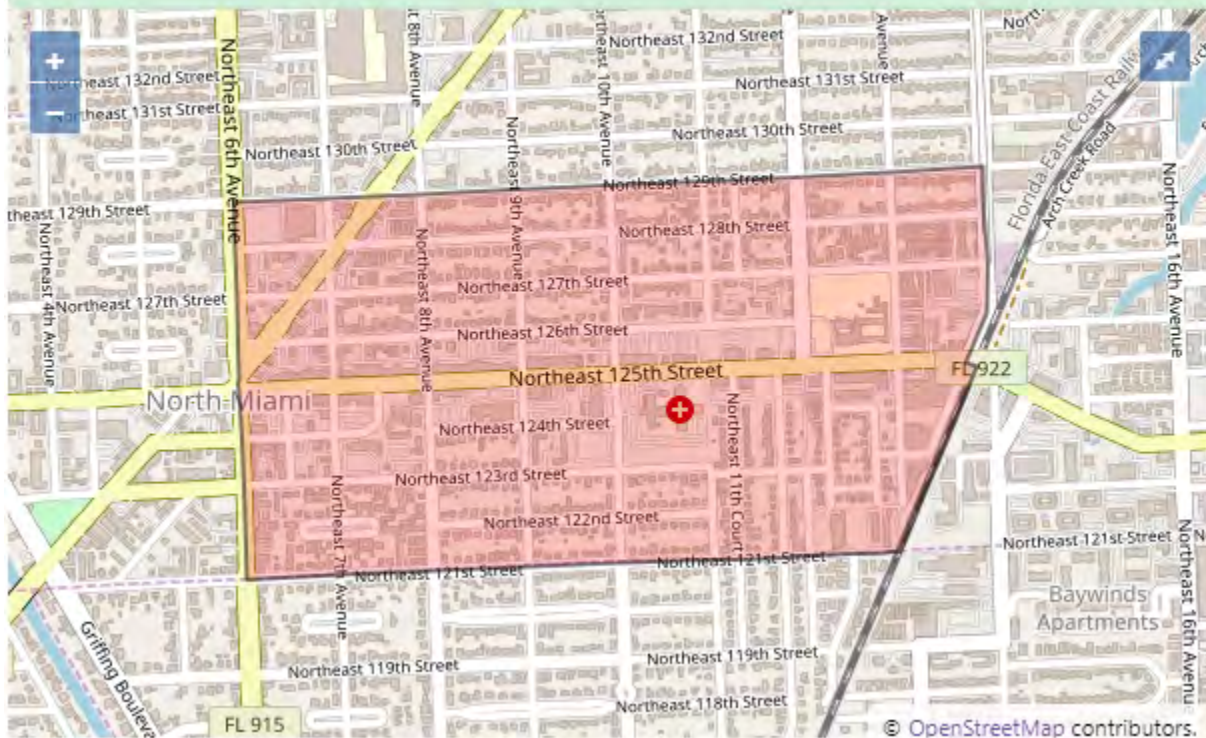
Miami-Dade County

Census Tract 2.18 in MIAMI-DADE County, Florida

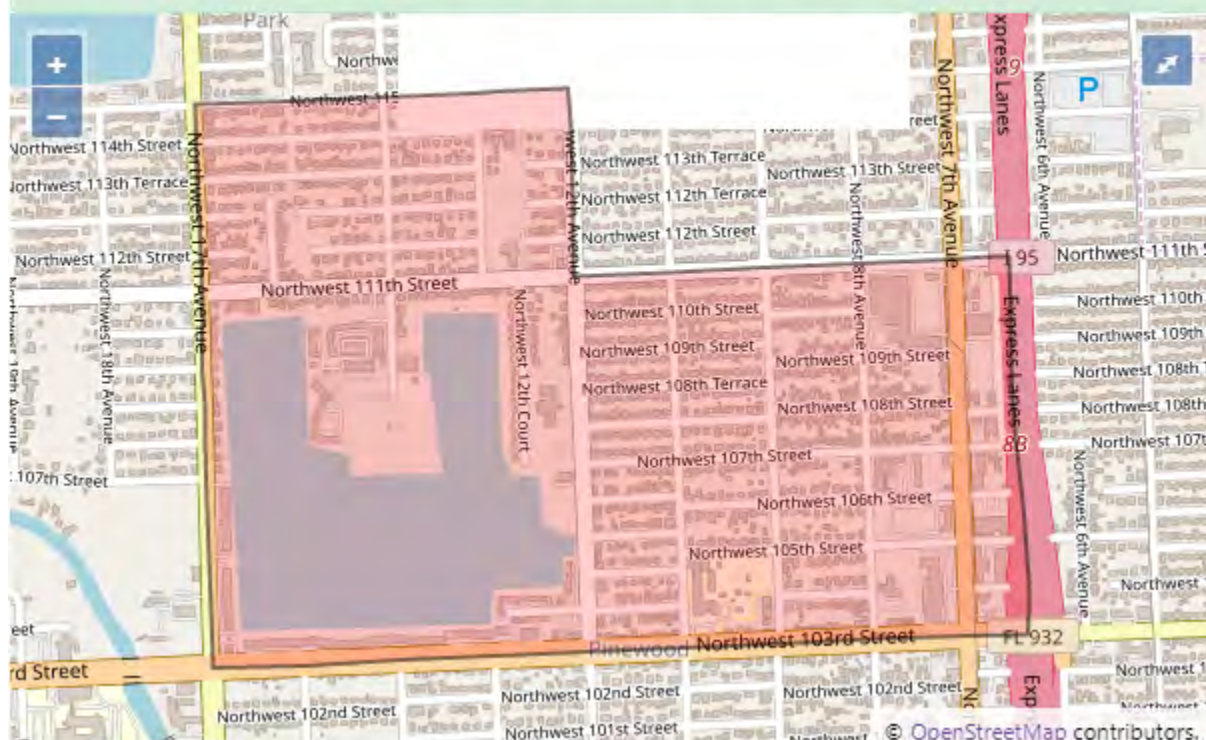


Florida Federally Designated Targeted Area Maps

Census Tract 2.19 in MIAMI-DADE County, Florida



Census Tract 4.11 in MIAMI-DADE County, Florida

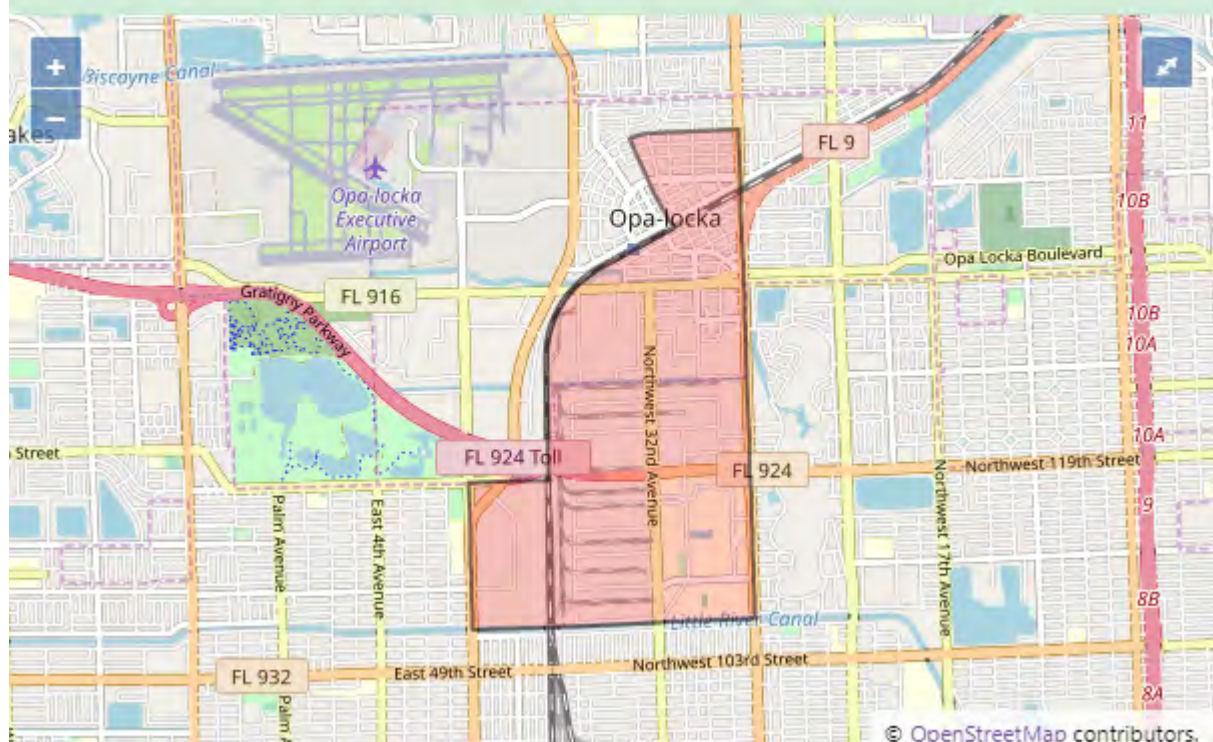


Florida Federally Designated Targeted Area Maps

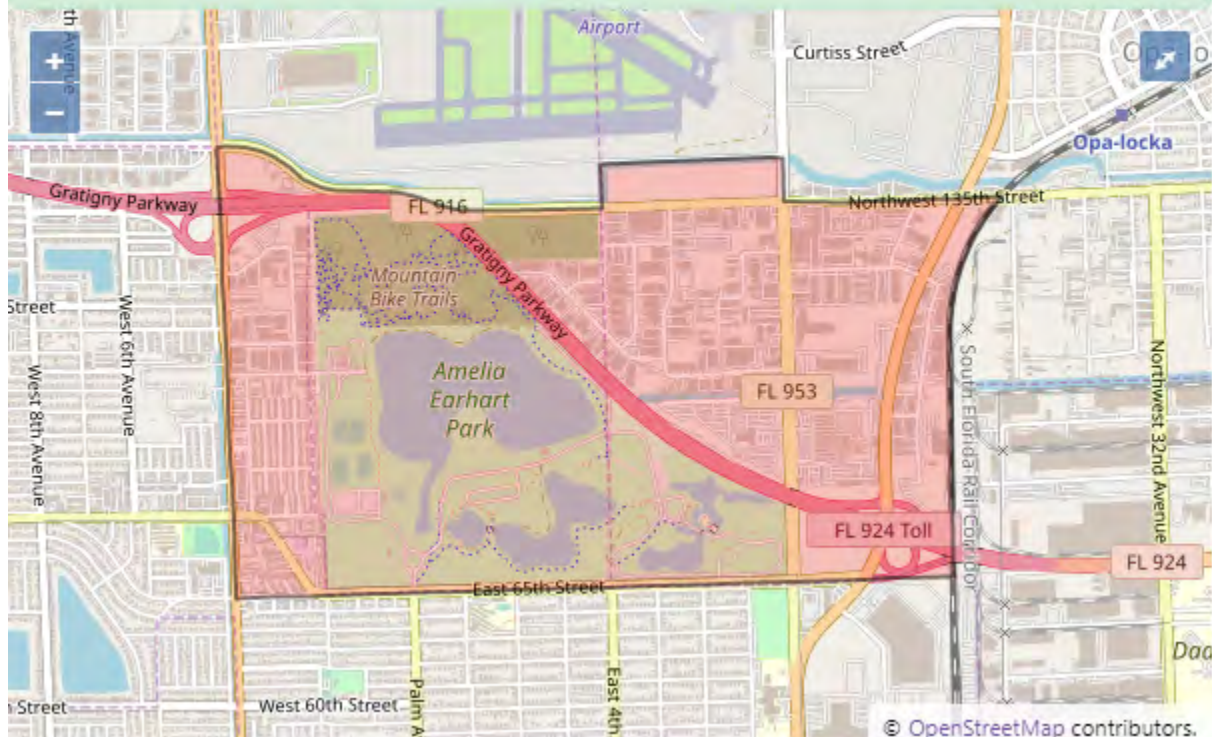
Census Tract 4.13 in MIAMI-DADE County, Florida



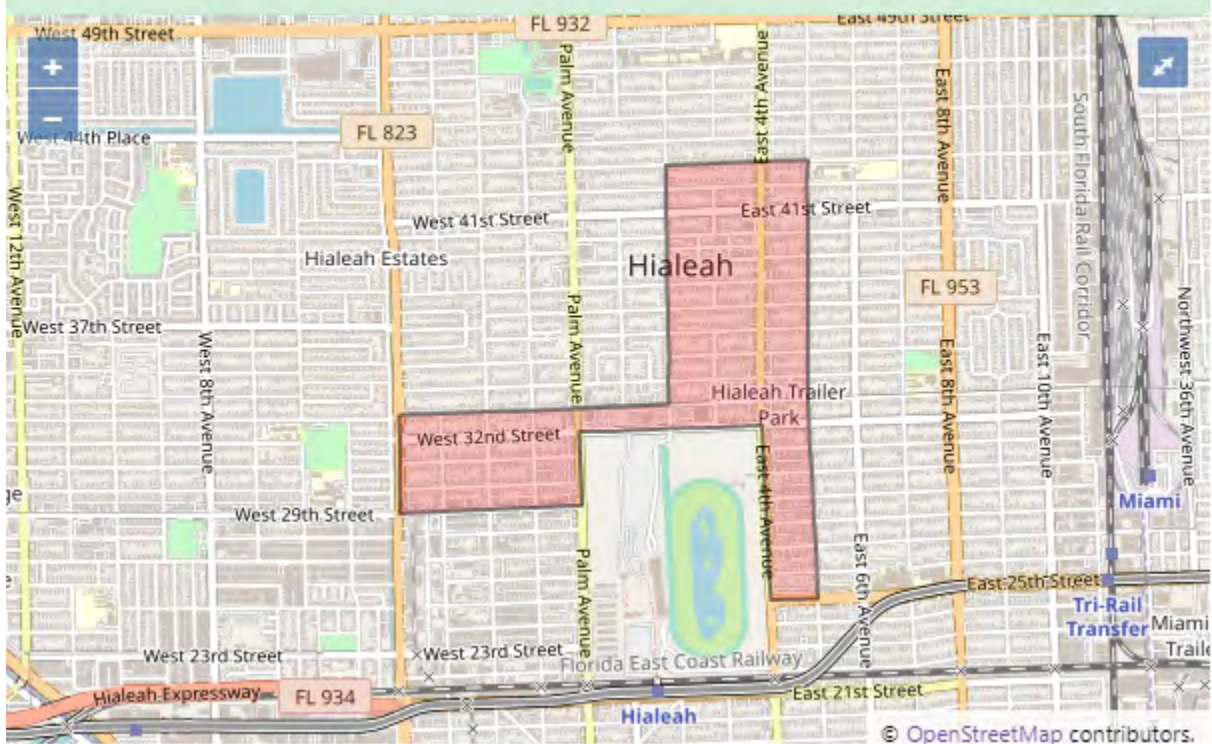
Census Tract 5.03 in MIAMI-DADE County, Florida



Census Tract 5.05 in MIAMI-DADE County, Florida



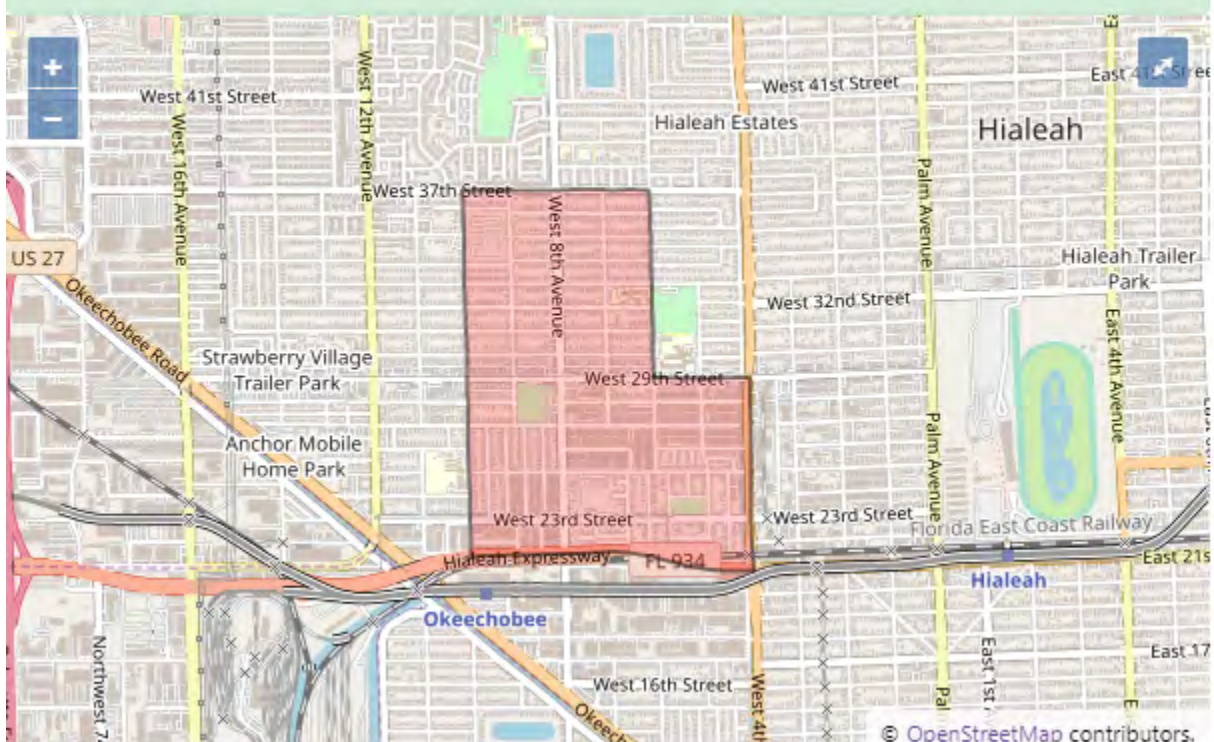
Census Tract 6.08 in MIAMI-DADE County, Florida



Census Tract 7.10 in MIAMI-DADE County, Florida



Census Tract 7.11 in MIAMI-DADE County, Florida

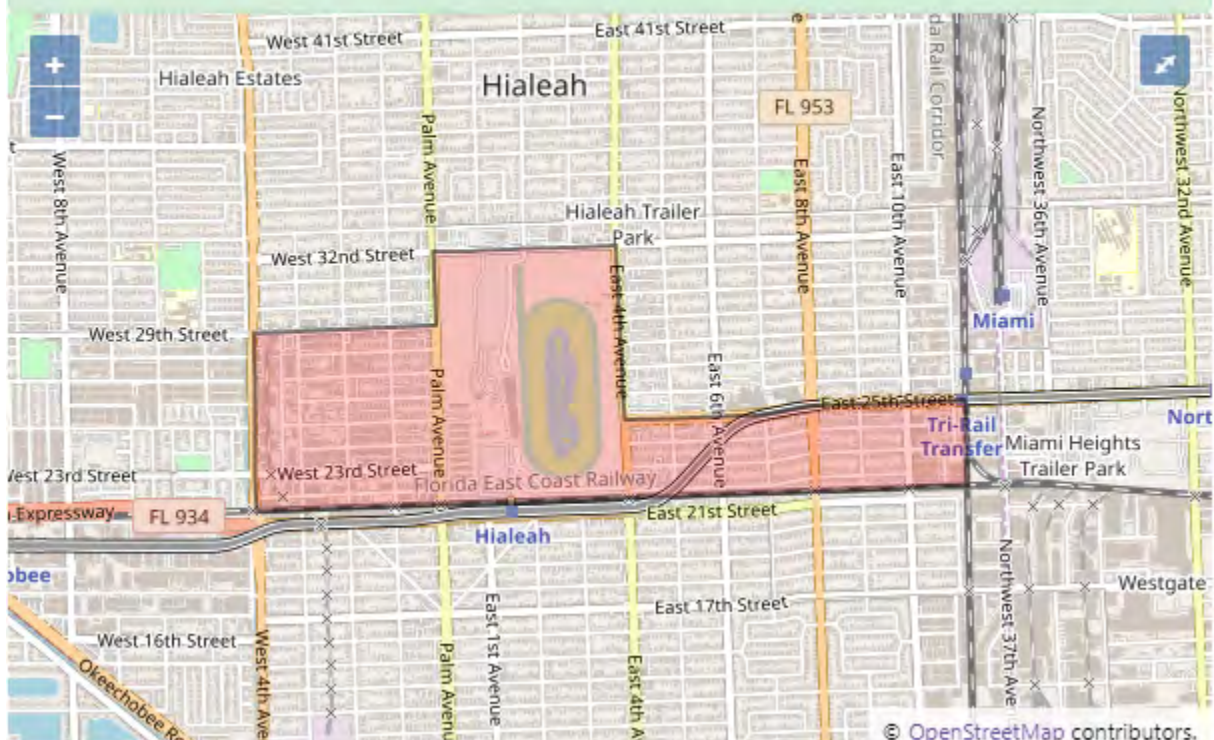


Florida Federally Designated Targeted Area Maps

Census Tract 7.12 in MIAMI-DADE County, Florida



Census Tract 8.06 in MIAMI-DADE County, Florida

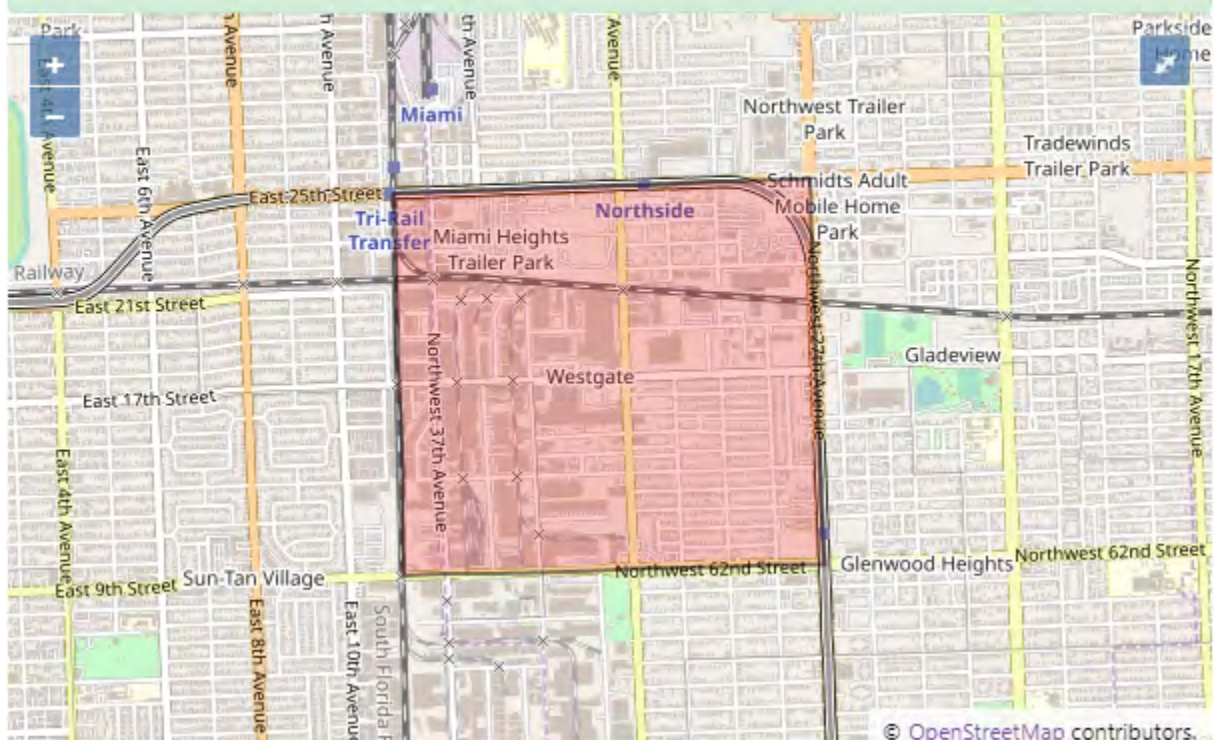


Florida Federally Designated Targeted Area Maps

Census Tract 8.07 in MIAMI-DADE County, Florida

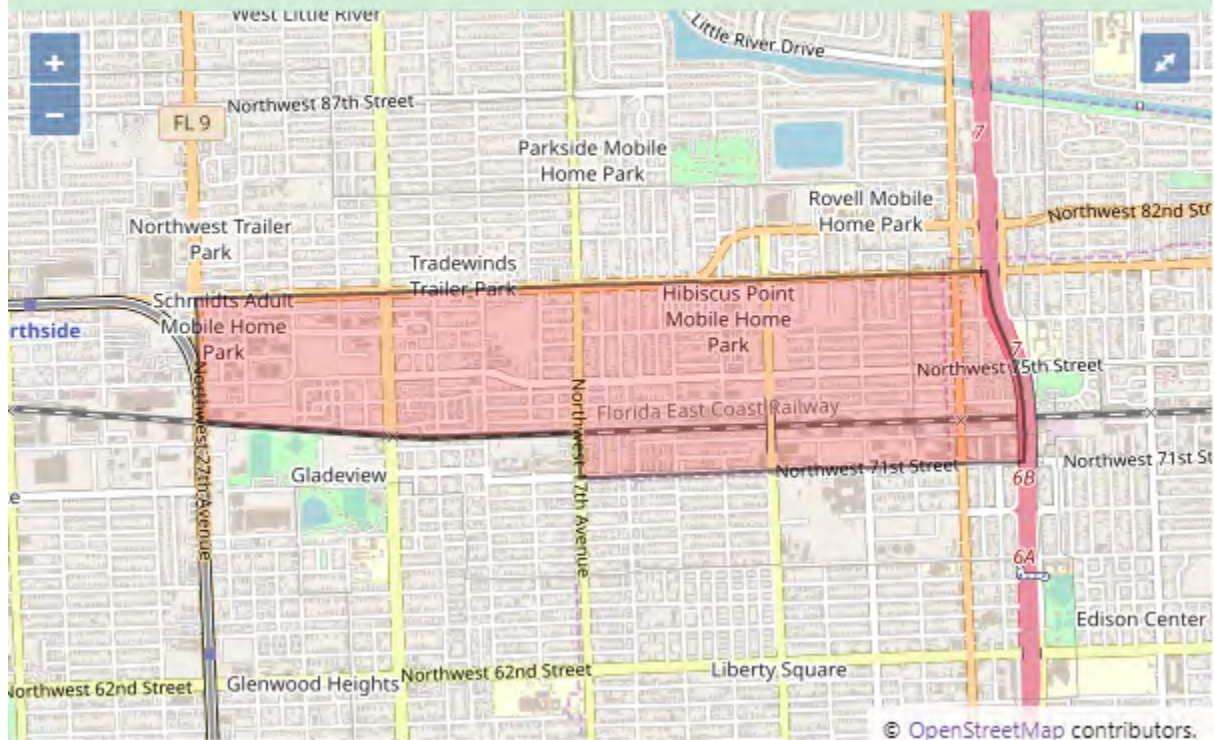


Census Tract 9.03 in MIAMI-DADE County, Florida



Florida Federally Designated Targeted Area Maps

Census Tract 10.04 in MIAMI-DADE County, Florida



Census Tract 10.06 in MIAMI-DADE County, Florida



Florida Federally Designated Targeted Area Maps

Census Tract 14.01 in MIAMI-DADE County, Florida



Census Tract 14.02 in MIAMI-DADE County, Florida



Census Tract 15.01 in MIAMI-DADE County, Florida

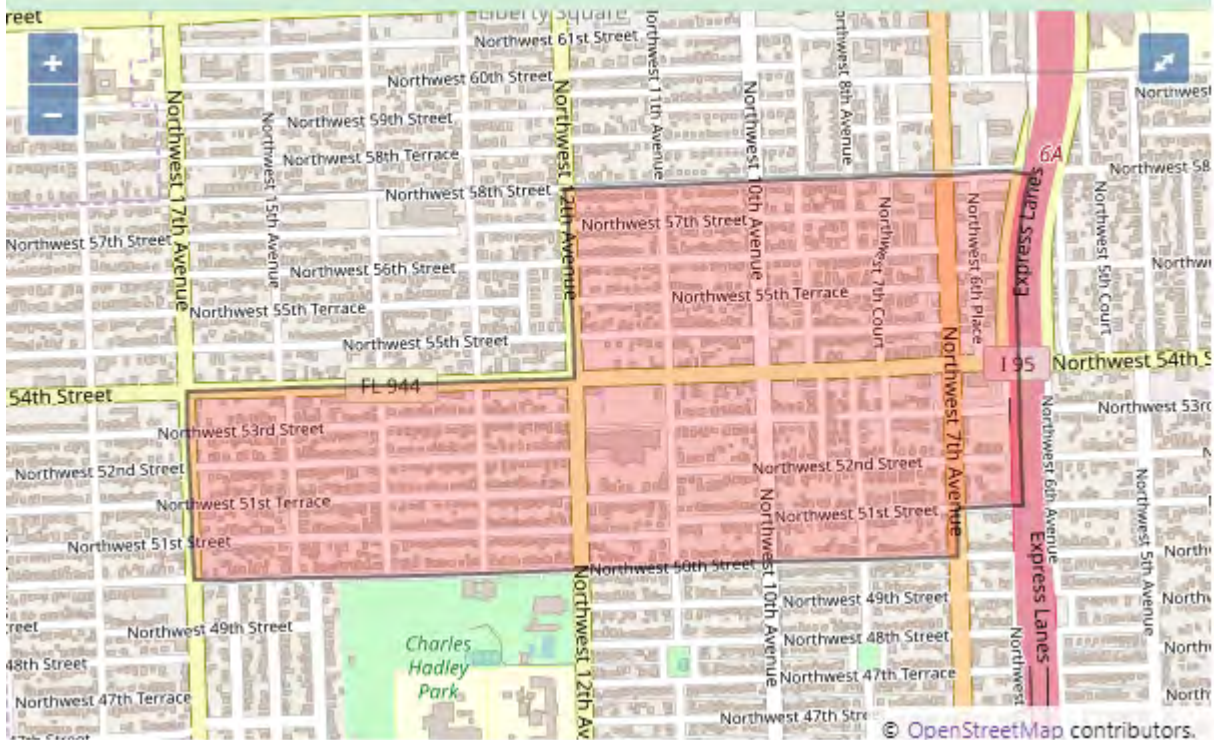


Census Tract 18.03 in MIAMI-DADE County, Florida



Florida Federally Designated Targeted Area Maps

Census Tract 19.04 in MIAMI-DADE County, Florida

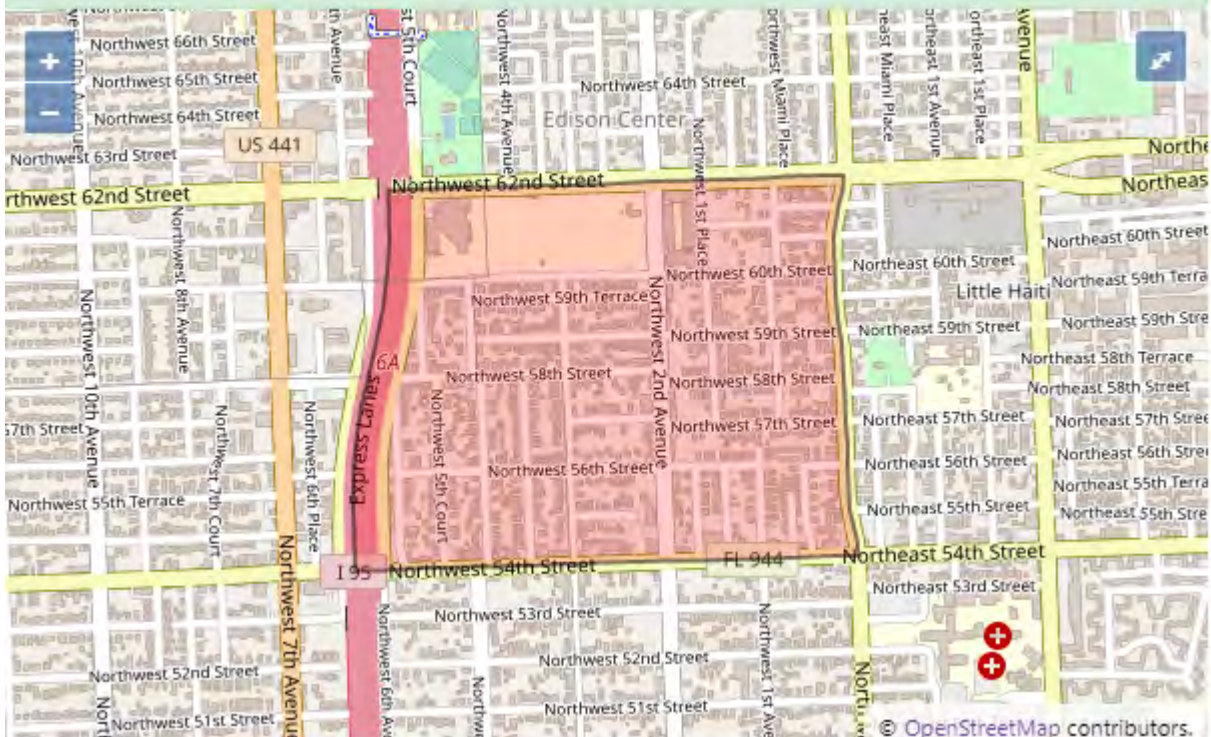


Census Tract 20.01 in MIAMI-DADE County, Florida

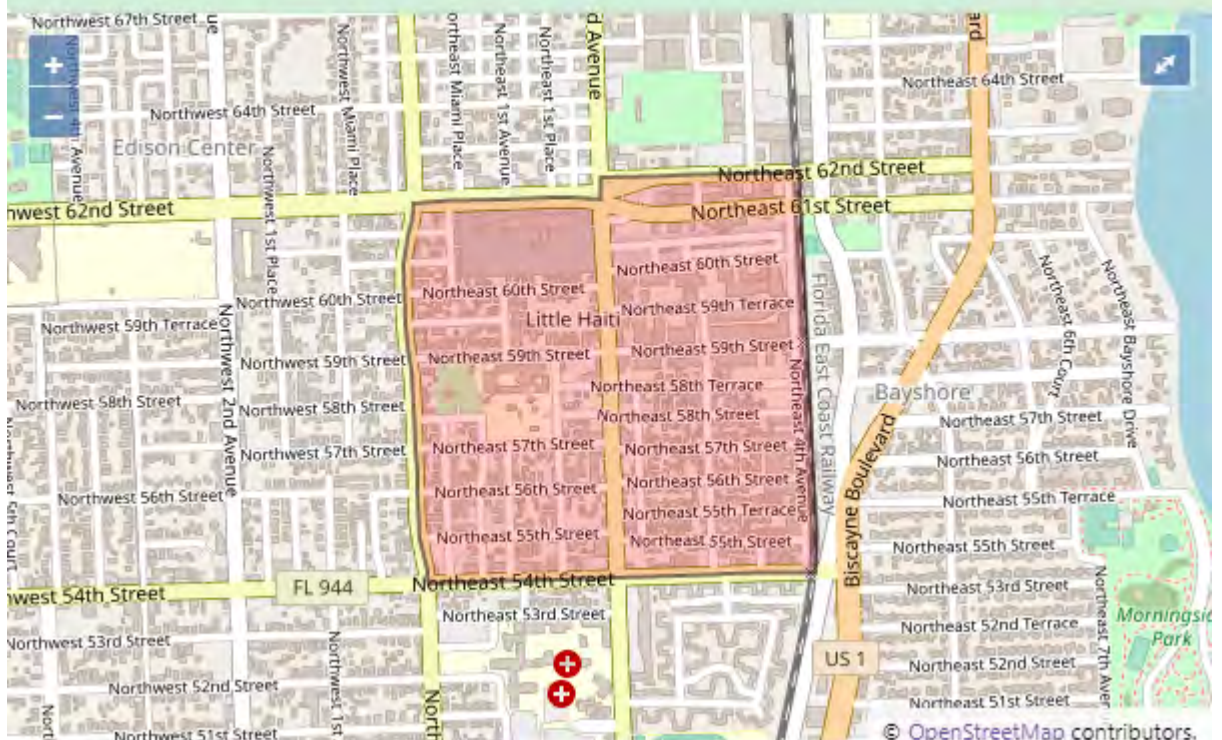


Florida Federally Designated Targeted Area Maps

Census Tract 20.03 in MIAMI-DADE County, Florida



Census Tract 20.04 in MIAMI-DADE County, Florida



Florida Federally Designated Targeted Area Maps

Census Tract 22.02 in MIAMI-DADE County, Florida



Census Tract 24.02 in MIAMI-DADE County, Florida

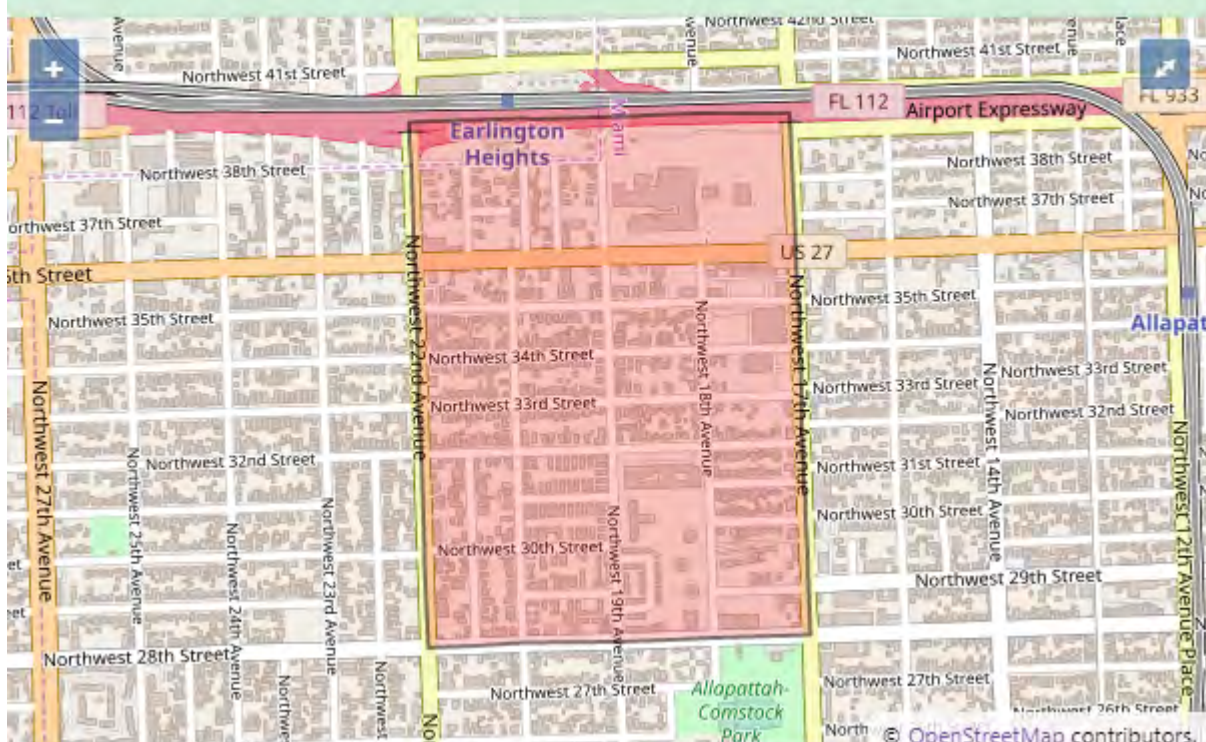


Florida Federally Designated Targeted Area Maps

Census Tract 24.03 in MIAMI-DADE County, Florida



Census Tract 24.04 in MIAMI-DADE County, Florida



Florida Federally Designated Targeted Area Maps

Census Tract 25.01 in MIAMI-DADE County, Florida



Census Tract 25.02 in MIAMI-DADE County, Florida



Florida Federally Designated Targeted Area Maps

Census Tract 26 in MIAMI-DADE County, Florida

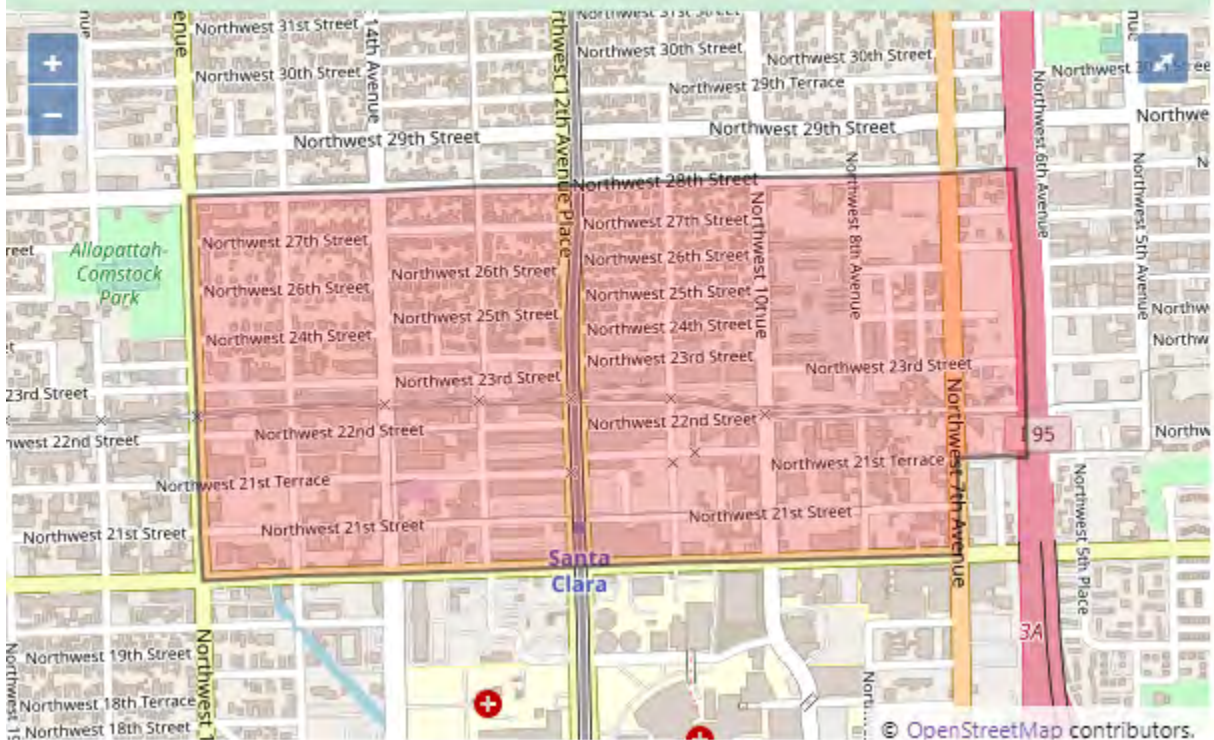


Census Tract 28 in MIAMI-DADE County, Florida



Florida Federally Designated Targeted Area Maps

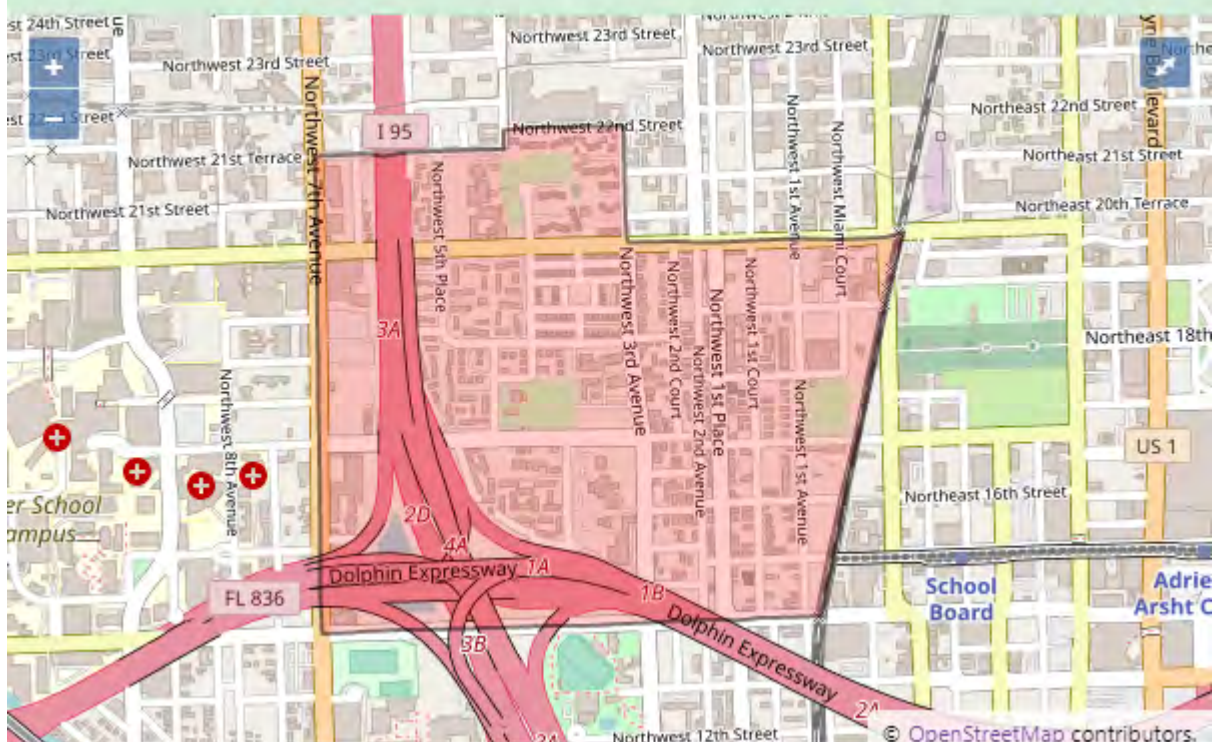
Census Tract 29 in MIAMI-DADE County, Florida



Census Tract 30.03 in MIAMI-DADE County, Florida

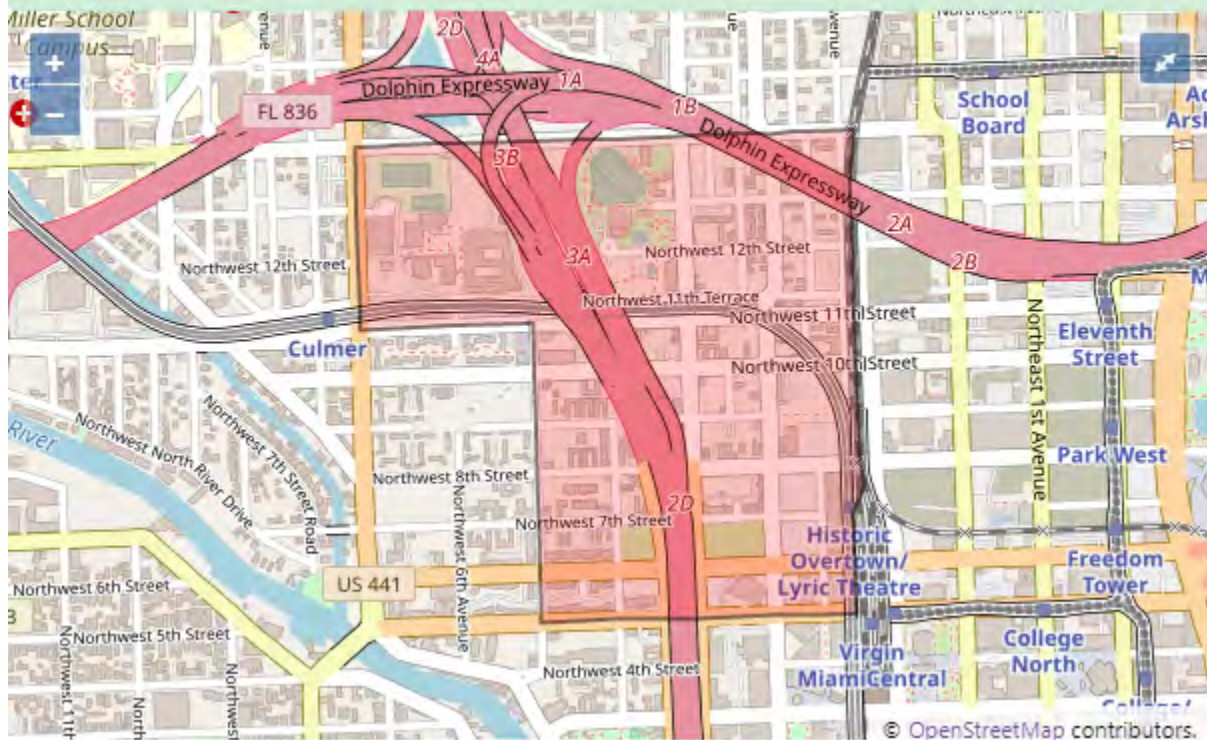


Census Tract 30.04 in MIAMI-DADE County, Florida

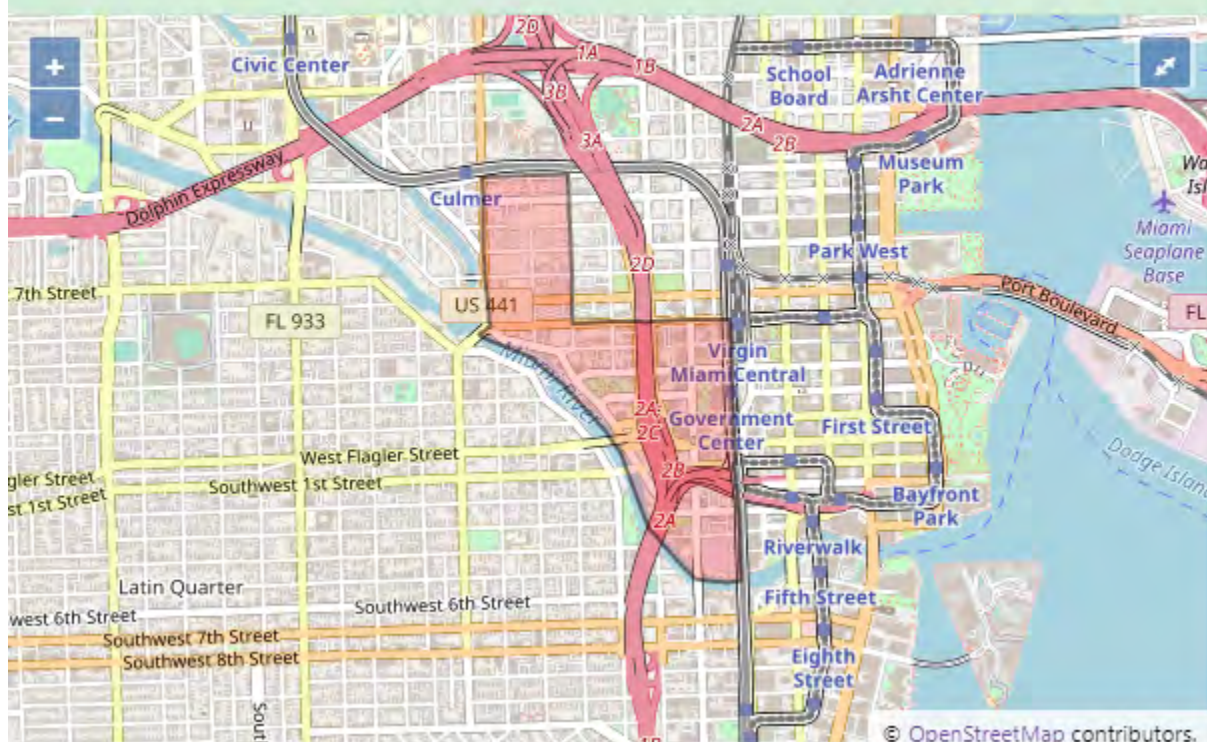


Florida Federally Designated Targeted Area Maps

Census Tract 34 in MIAMI-DADE County, Florida



Census Tract 36.01 in MIAMI-DADE County, Florida



Florida Federally Designated Targeted Area Maps

Census Tract 36.02 in MIAMI-DADE County, Florida

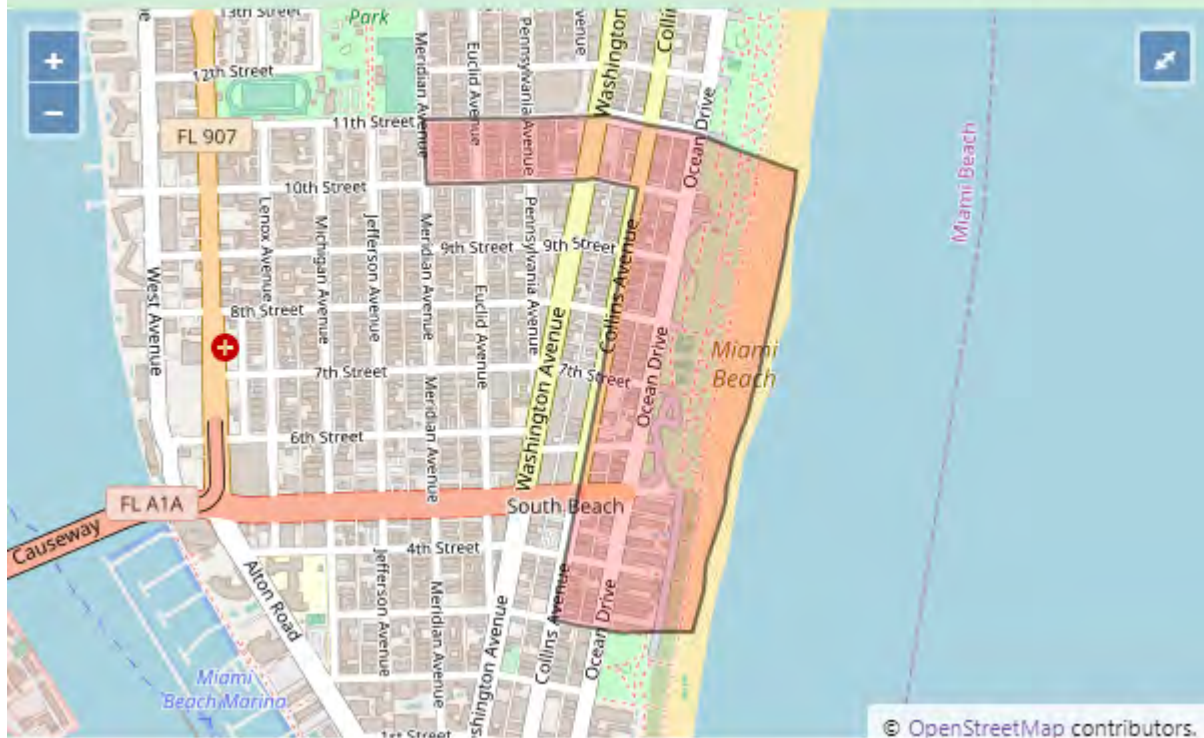


Census Tract 43.03 in MIAMI-DADE County, Florida



Florida Federally Designated Targeted Area Maps

Census Tract 44.04 in MIAMI-DADE County, Florida

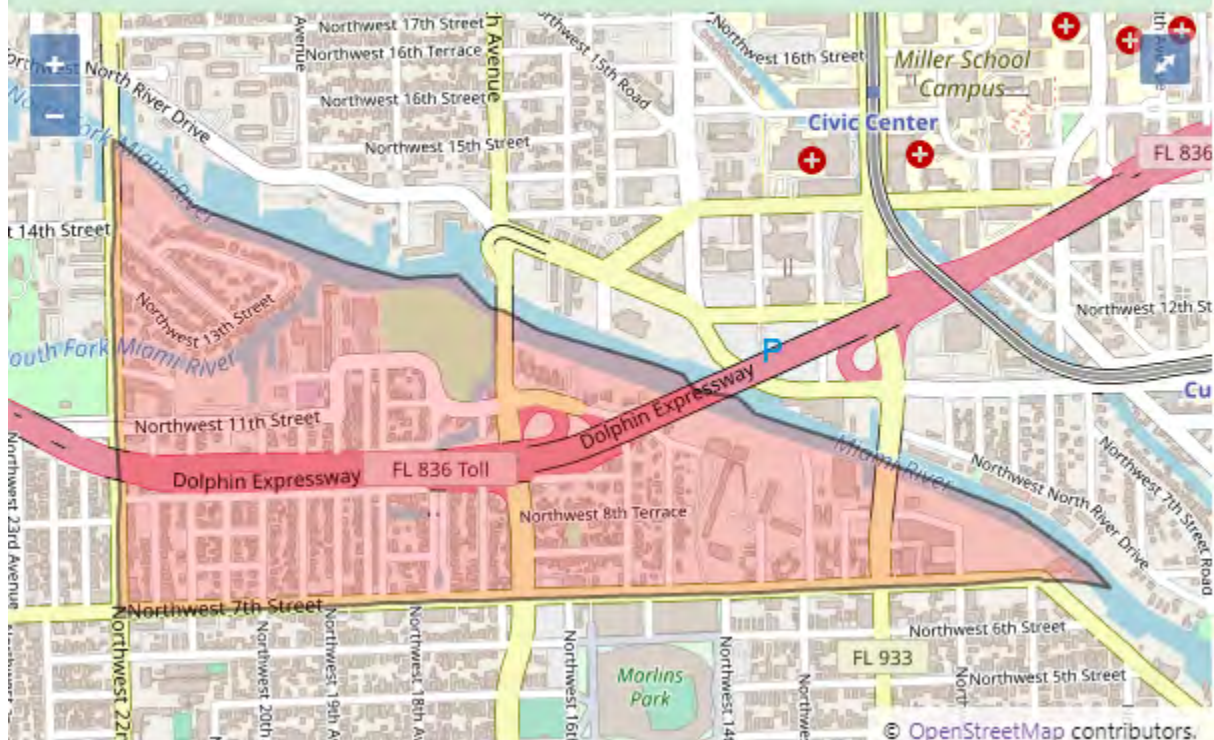


Census Tract 49.01 in MIAMI-DADE County, Florida



Florida Federally Designated Targeted Area Maps

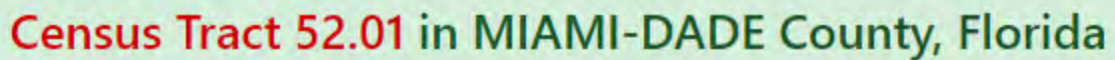
Census Tract 51.02 in MIAMI-DADE County, Florida



Census Tract 51.03 in MIAMI-DADE County, Florida



Census Tract 51.04 in MIAMI-DADE County, Florida



Florida Federally Designated Targeted Area Maps

Census Tract 52.02 in MIAMI-DADE County, Florida

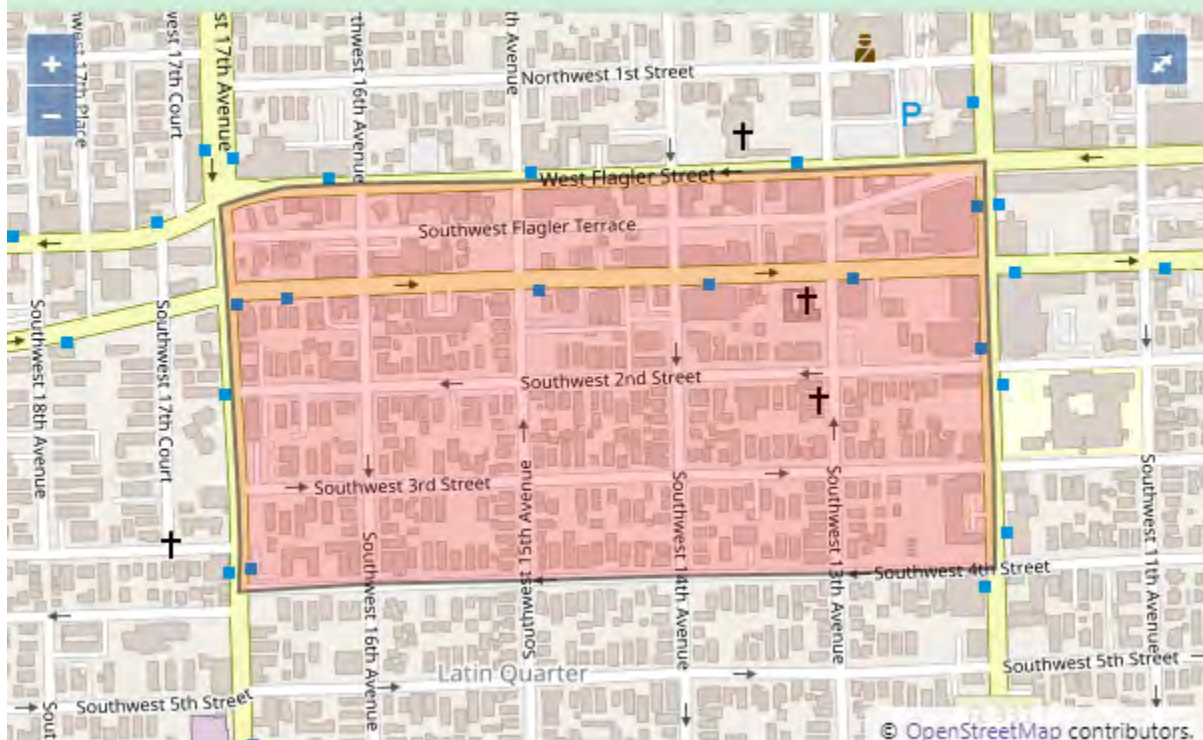


Census Tract 53.02 in MIAMI-DADE County, Florida



Florida Federally Designated Targeted Area Maps

Census Tract 53.03 in MIAMI-DADE County, Florida



Census Tract 53.04 in MIAMI-DADE County, Florida



Florida Federally Designated Targeted Area Maps

Census Tract 54.05 in MIAMI-DADE County, Florida

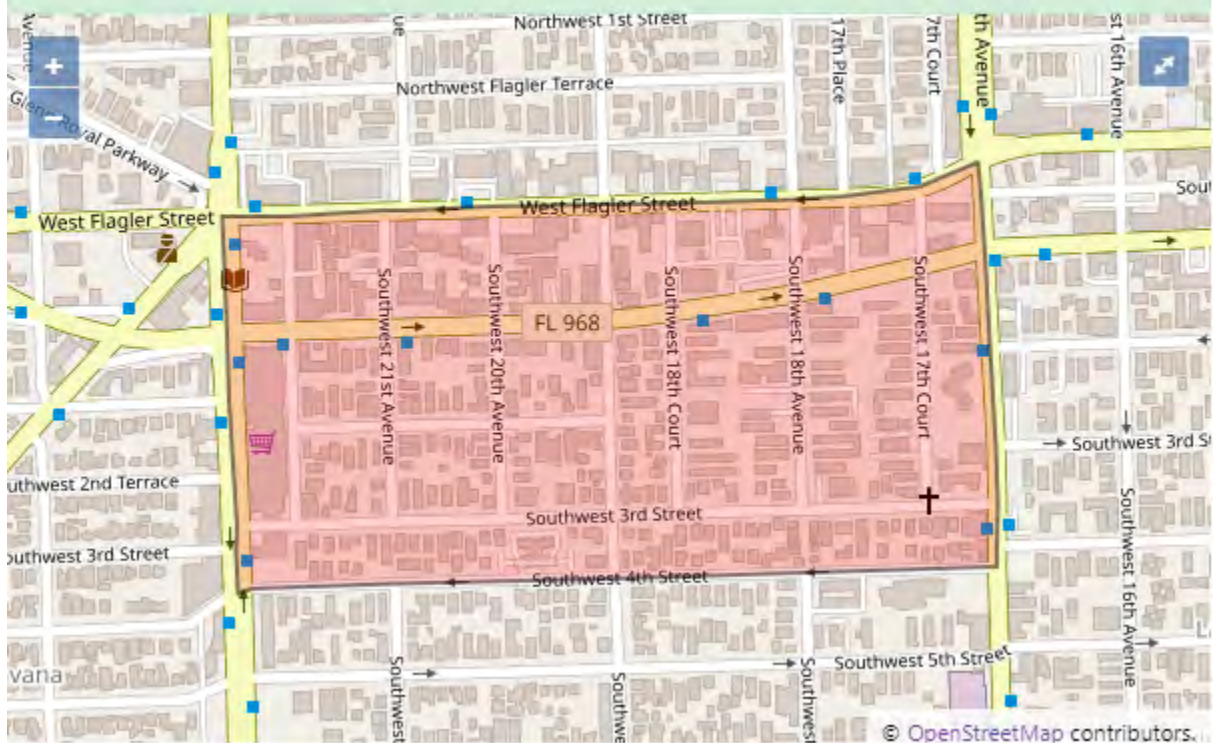


Census Tract 54.06 in MIAMI-DADE County, Florida



Florida Federally Designated Targeted Area Maps

Census Tract 54.09 in MIAMI-DADE County, Florida

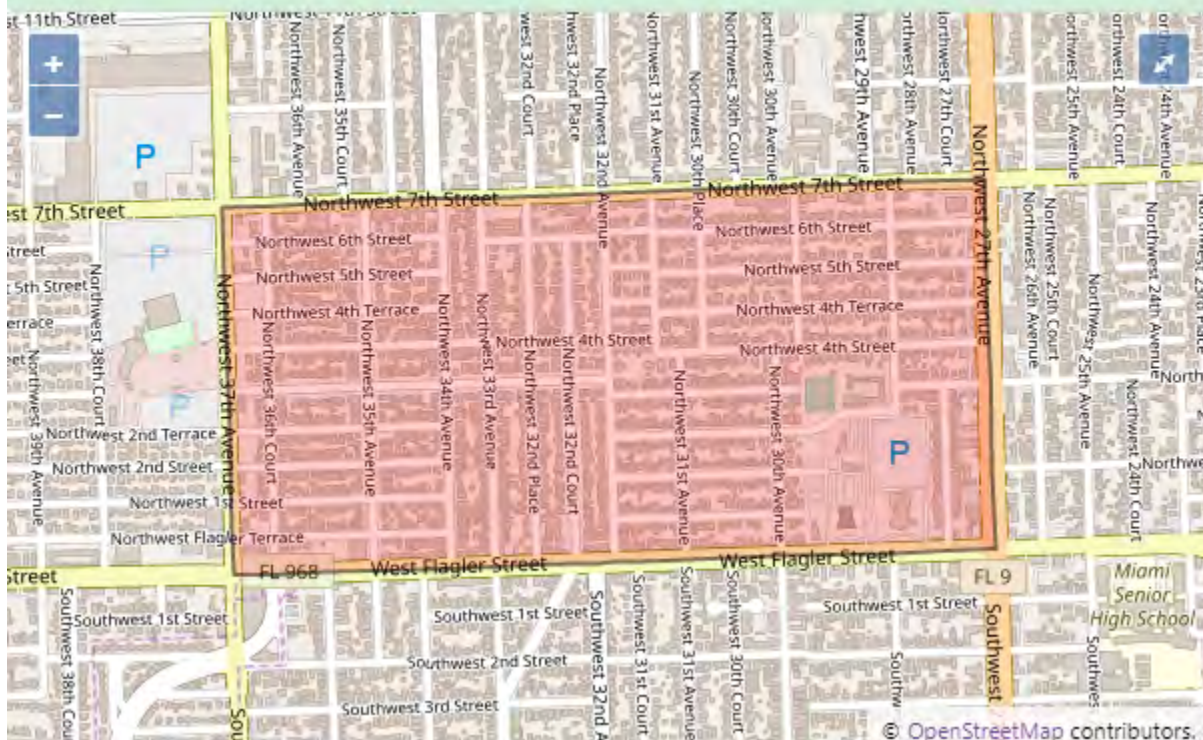


Census Tract 54.10 in MIAMI-DADE County, Florida



Florida Federally Designated Targeted Area Maps

Census Tract 55.01 in MIAMI-DADE County, Florida



Census Tract 57.03 in MIAMI-DADE County, Florida



Florida Federally Designated Targeted Area Maps

Census Tract 63.01 in MIAMI-DADE County, Florida

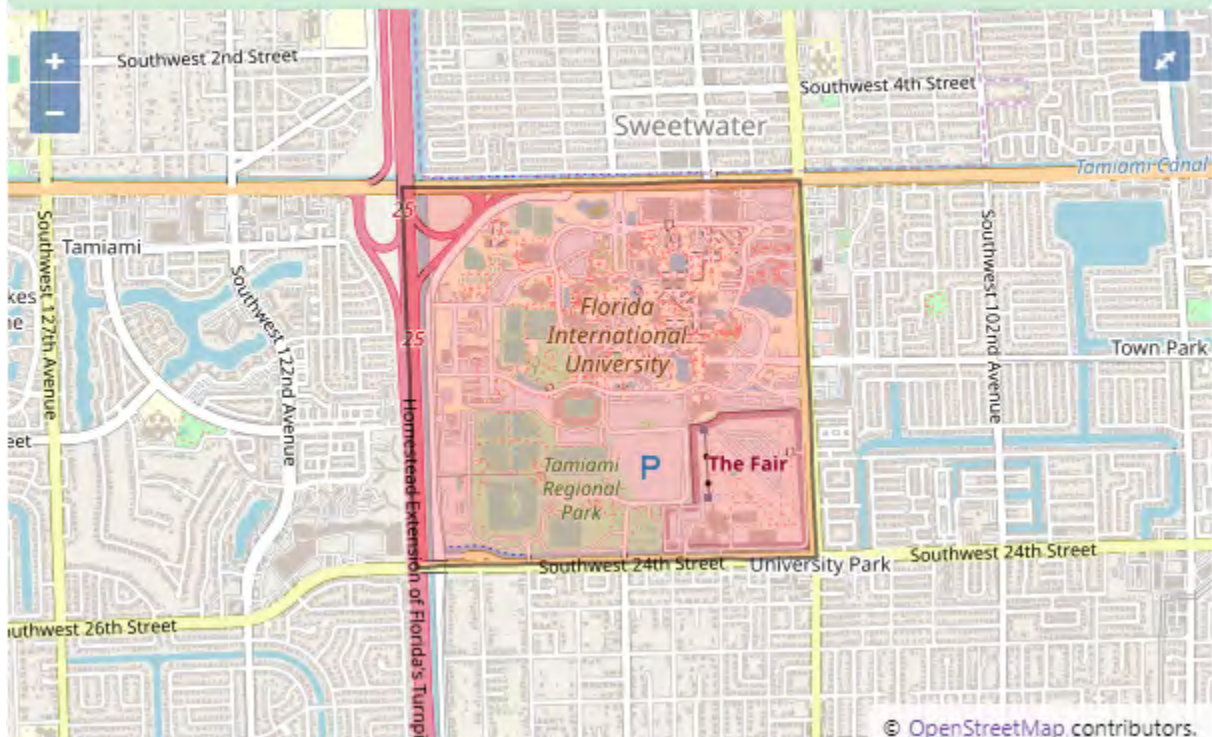


Census Tract 66.02 in MIAMI-DADE County, Florida

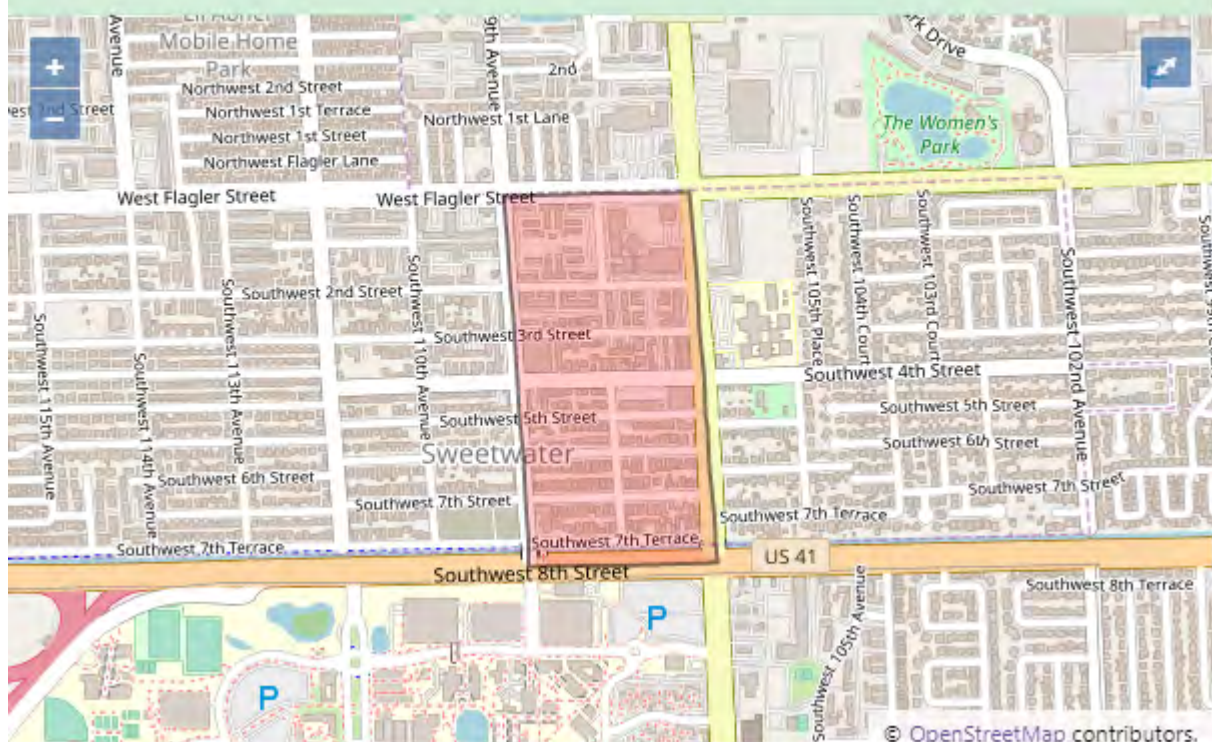


Florida Federally Designated Targeted Area Maps

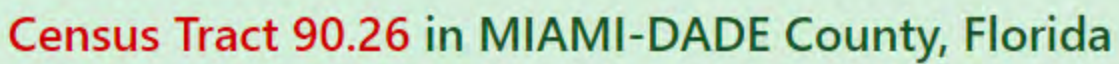
Census Tract 89.04 in MIAMI-DADE County, Florida



Census Tract 90.20 in MIAMI-DADE County, Florida

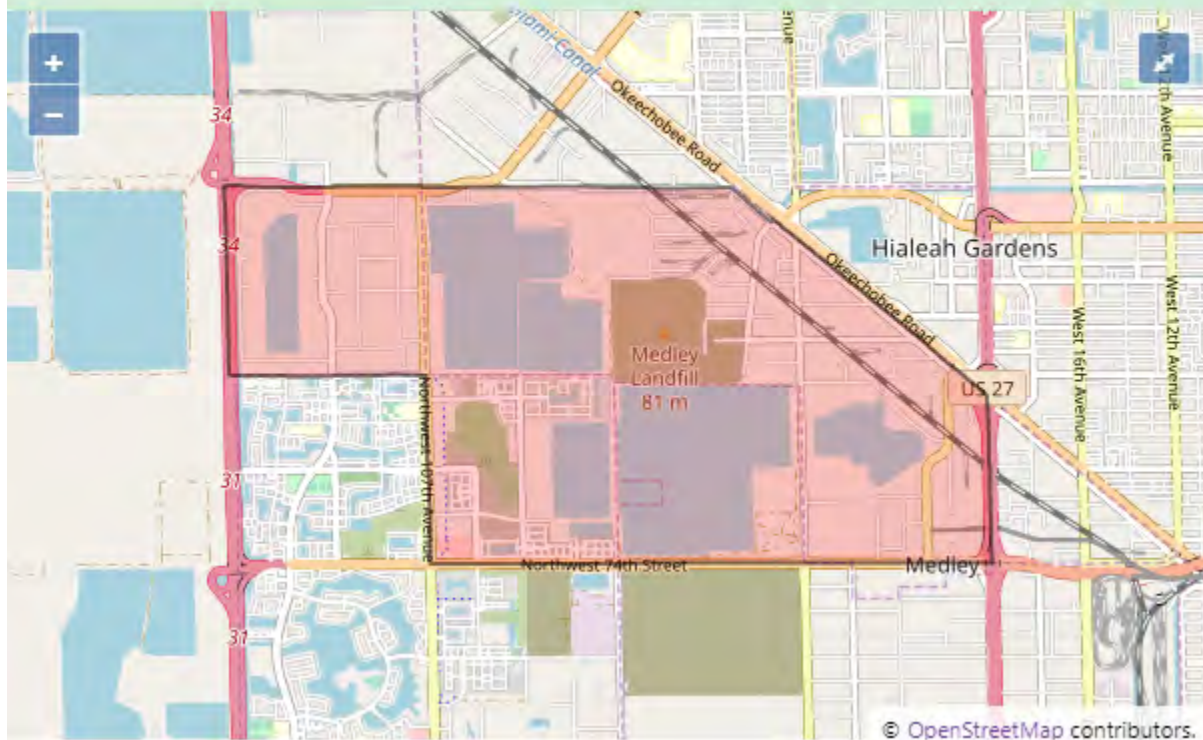


Census Tract 90.21 in MIAMI-DADE County, Florida

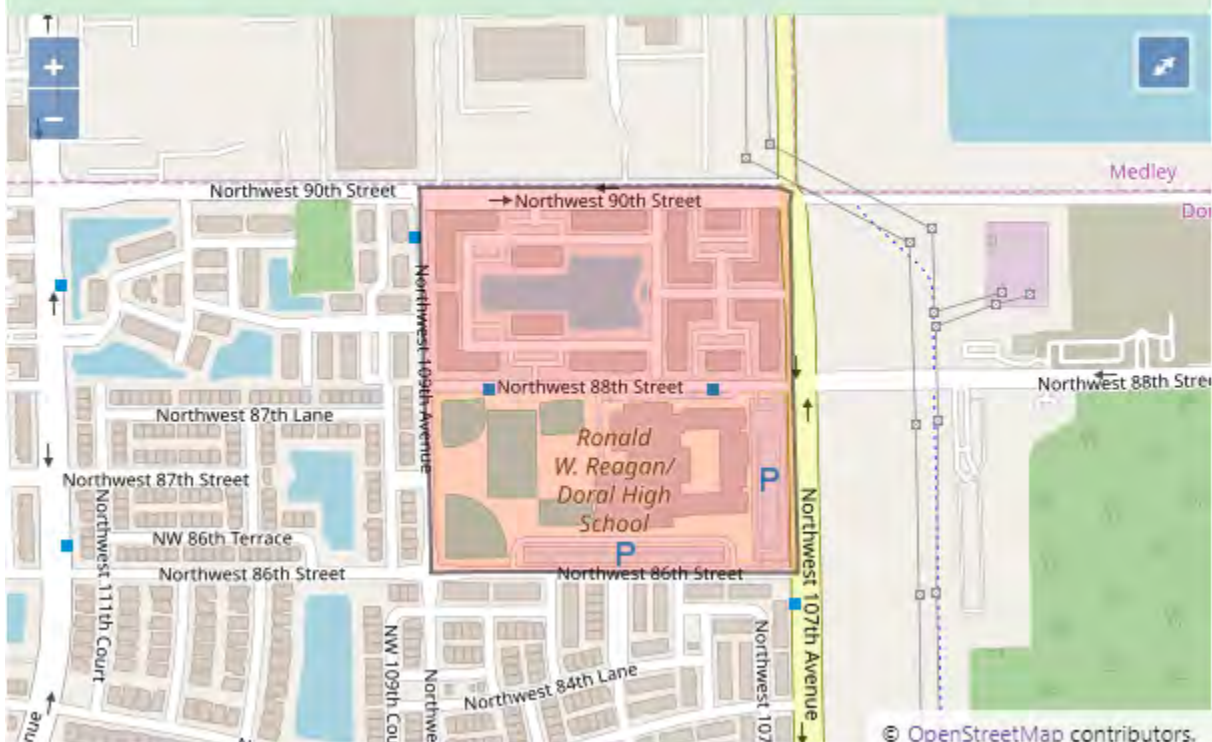


Florida Federally Designated Targeted Area Maps

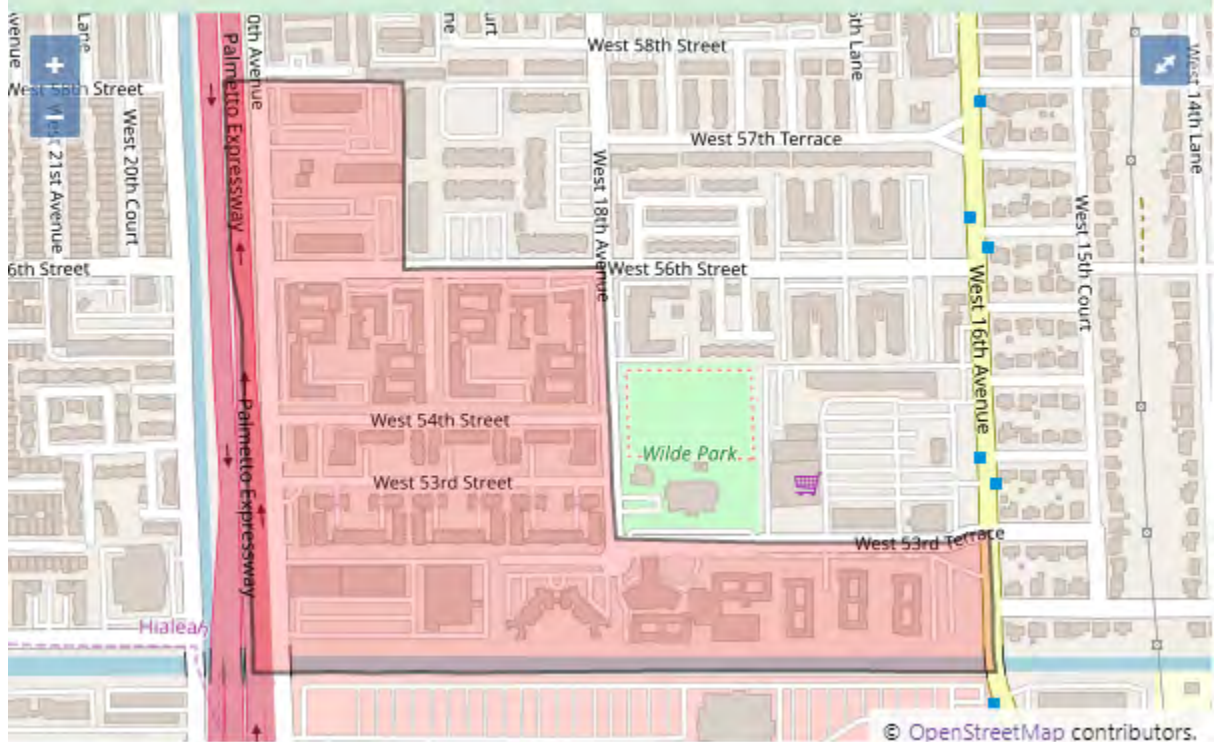
Census Tract 90.40 in MIAMI-DADE County, Florida



Census Tract 90.46 in MIAMI-DADE County, Florida

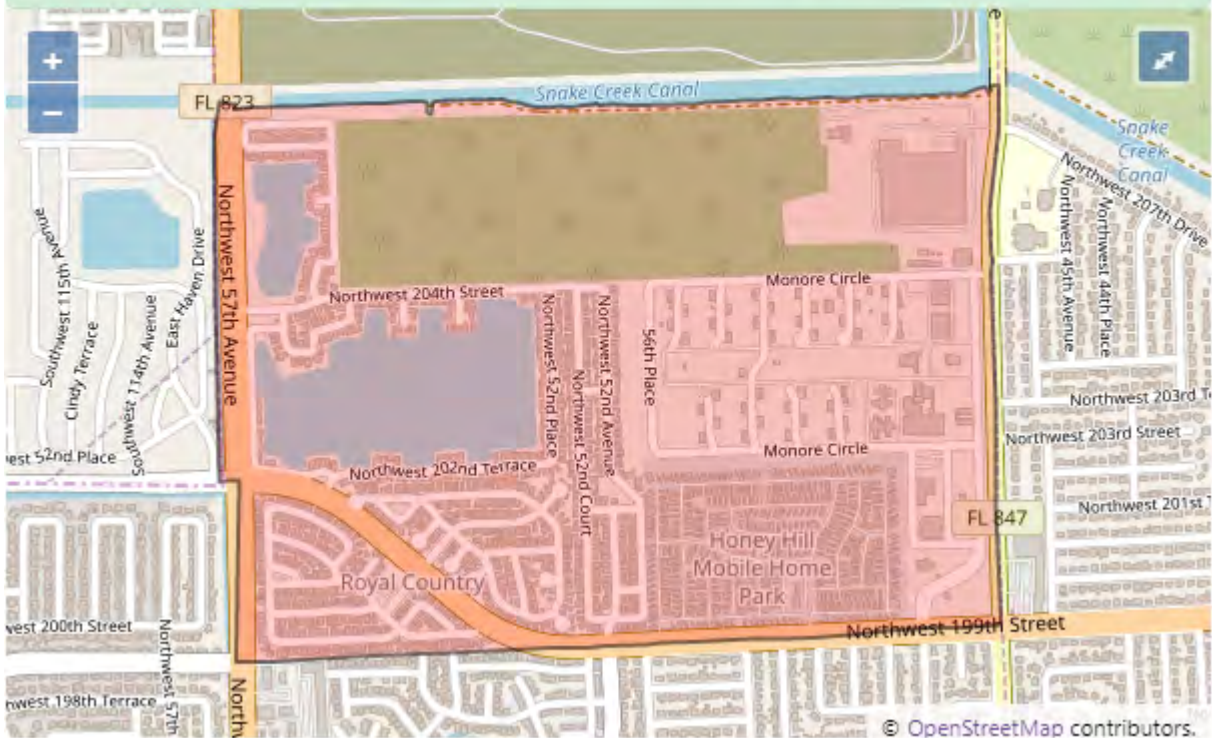


Census Tract 93.07 in MIAMI-DADE County, Florida

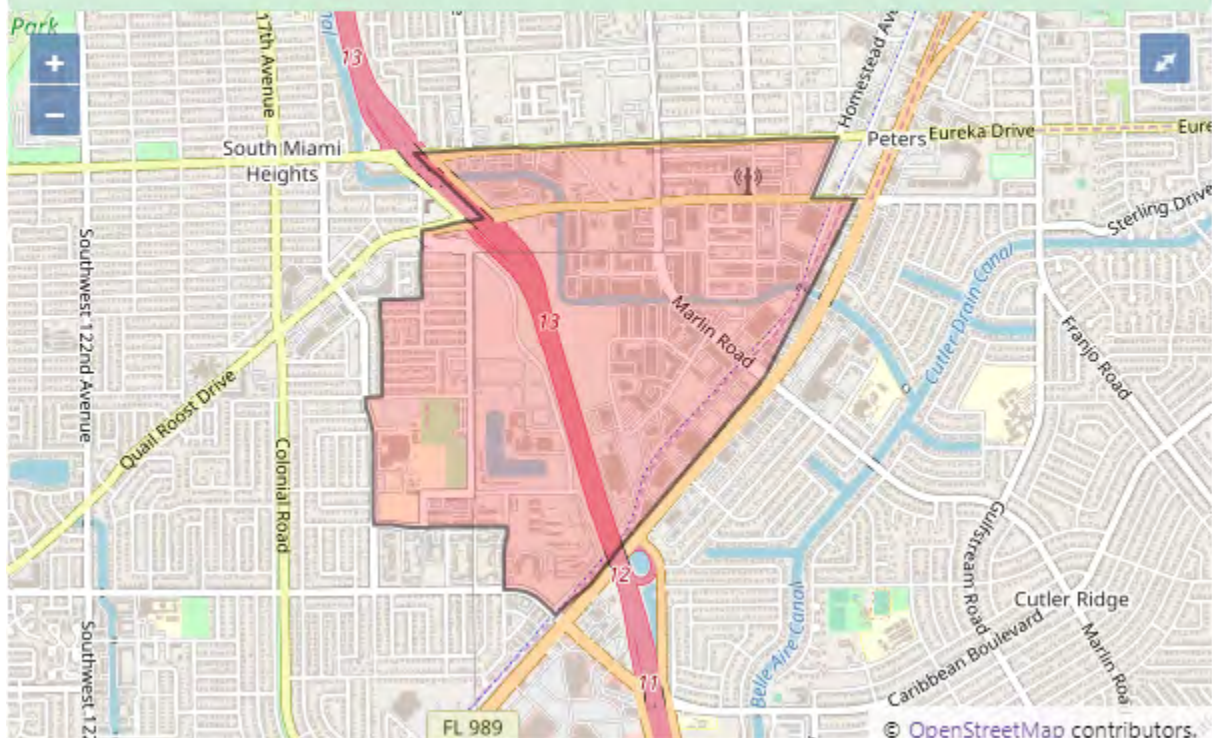


Florida Federally Designated Targeted Area Maps

Census Tract 100.15 in MIAMI-DADE County, Florida

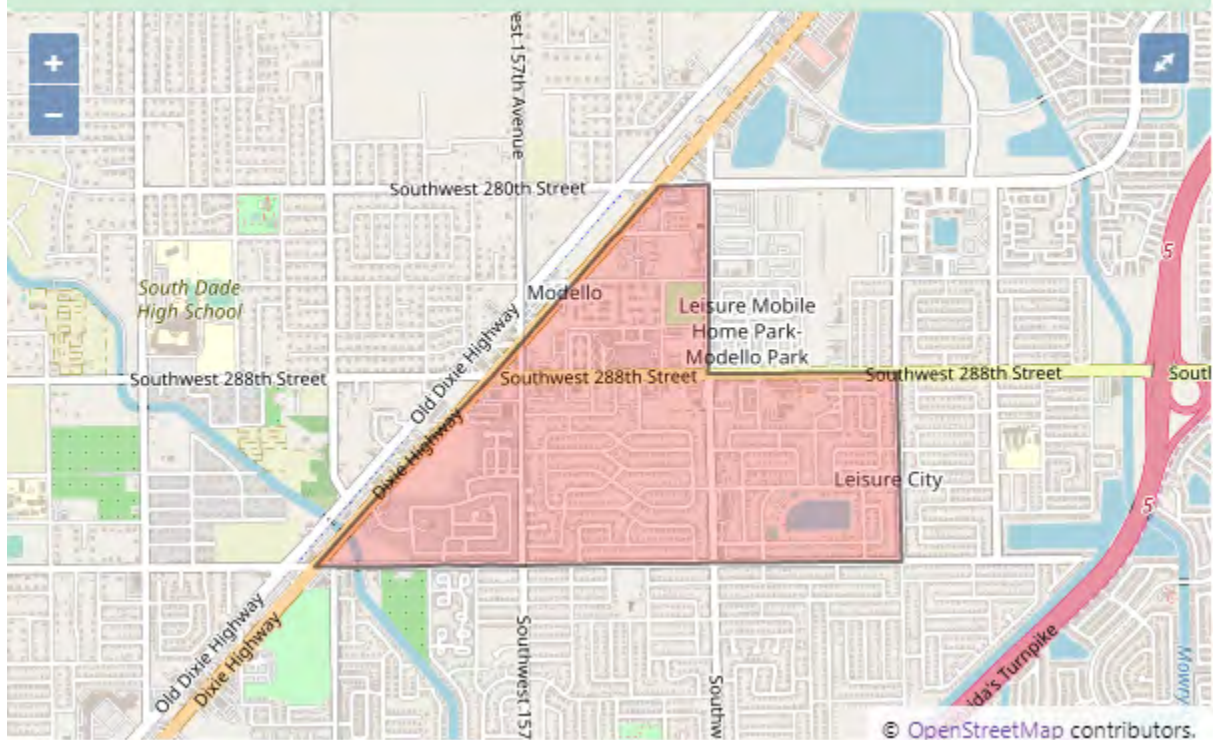


Census Tract 102.07 in MIAMI-DADE County, Florida

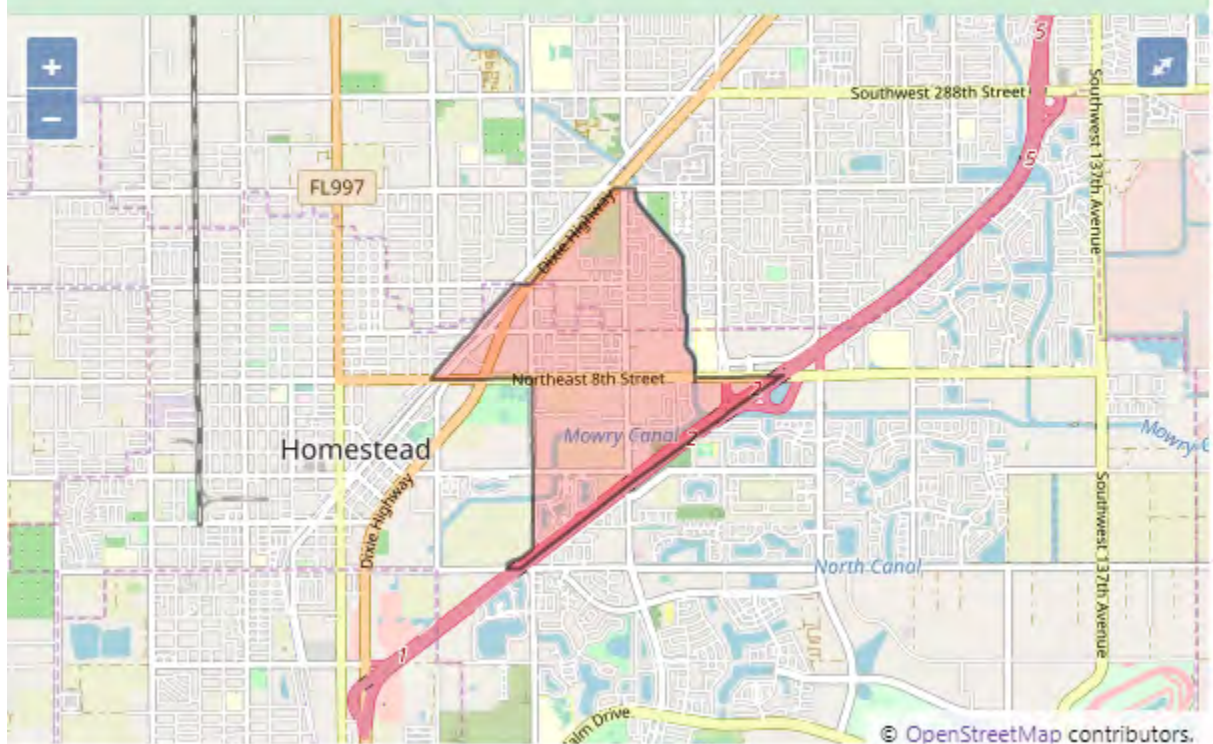


Florida Federally Designated Targeted Area Maps

Census Tract 109 in MIAMI-DADE County, Florida

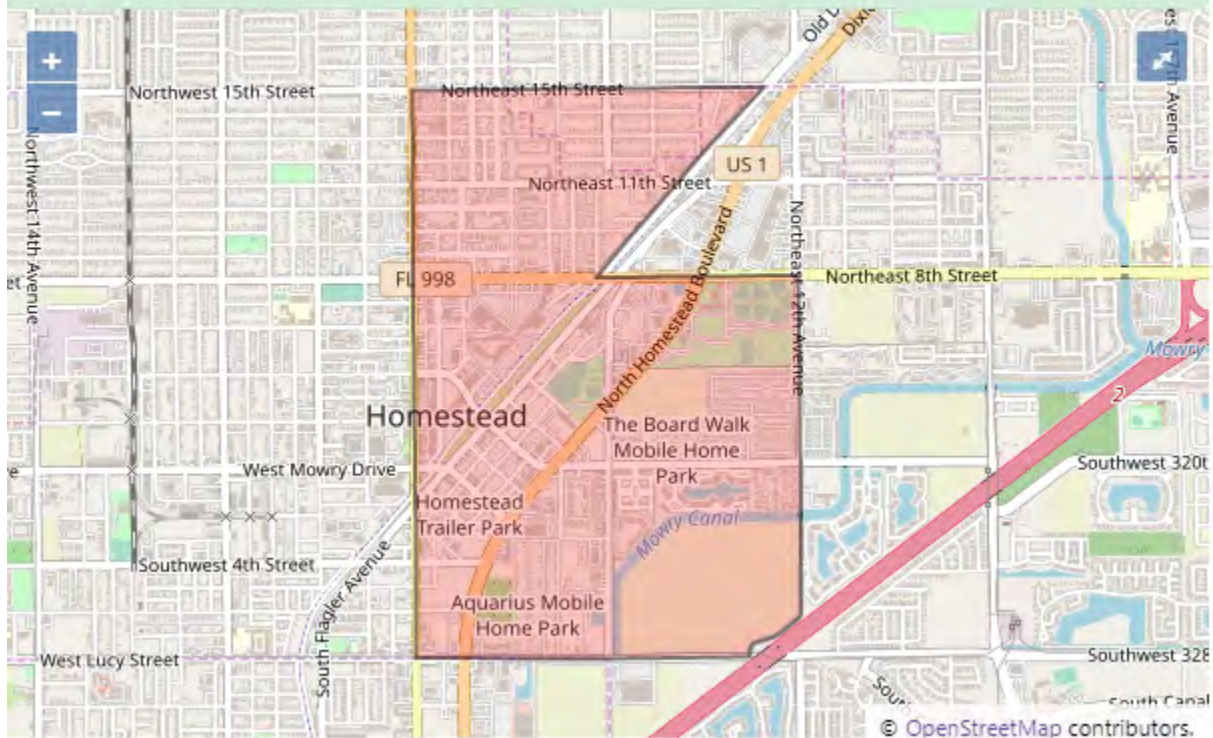


Census Tract 110.01 in MIAMI-DADE County, Florida

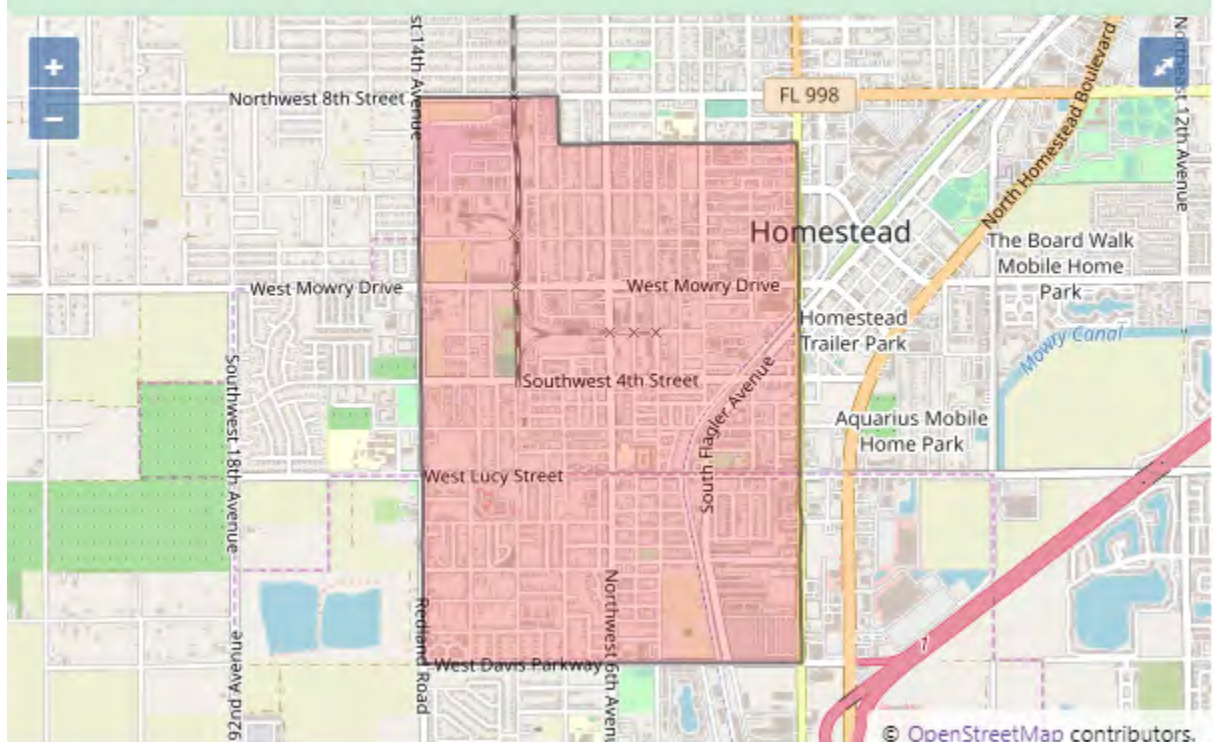


Florida Federally Designated Targeted Area Maps

Census Tract 111.01 in MIAMI-DADE County, Florida

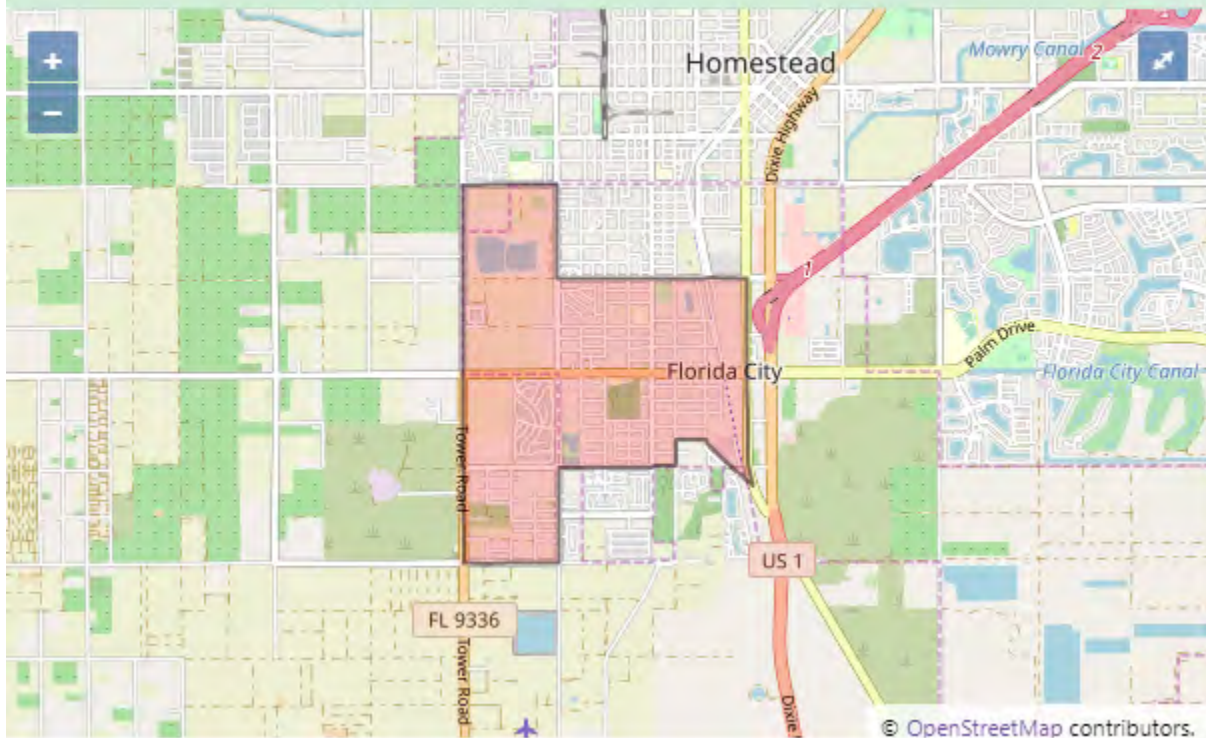


Census Tract 113 in MIAMI-DADE County, Florida

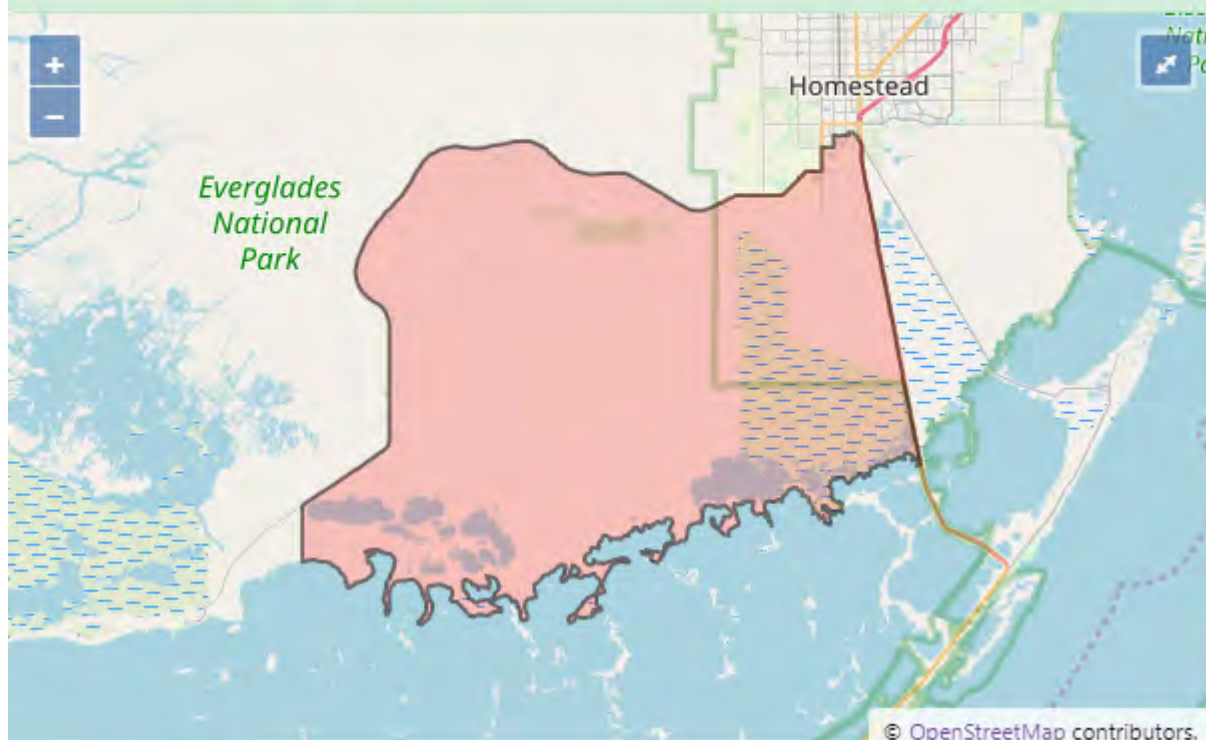


Florida Federally Designated Targeted Area Maps

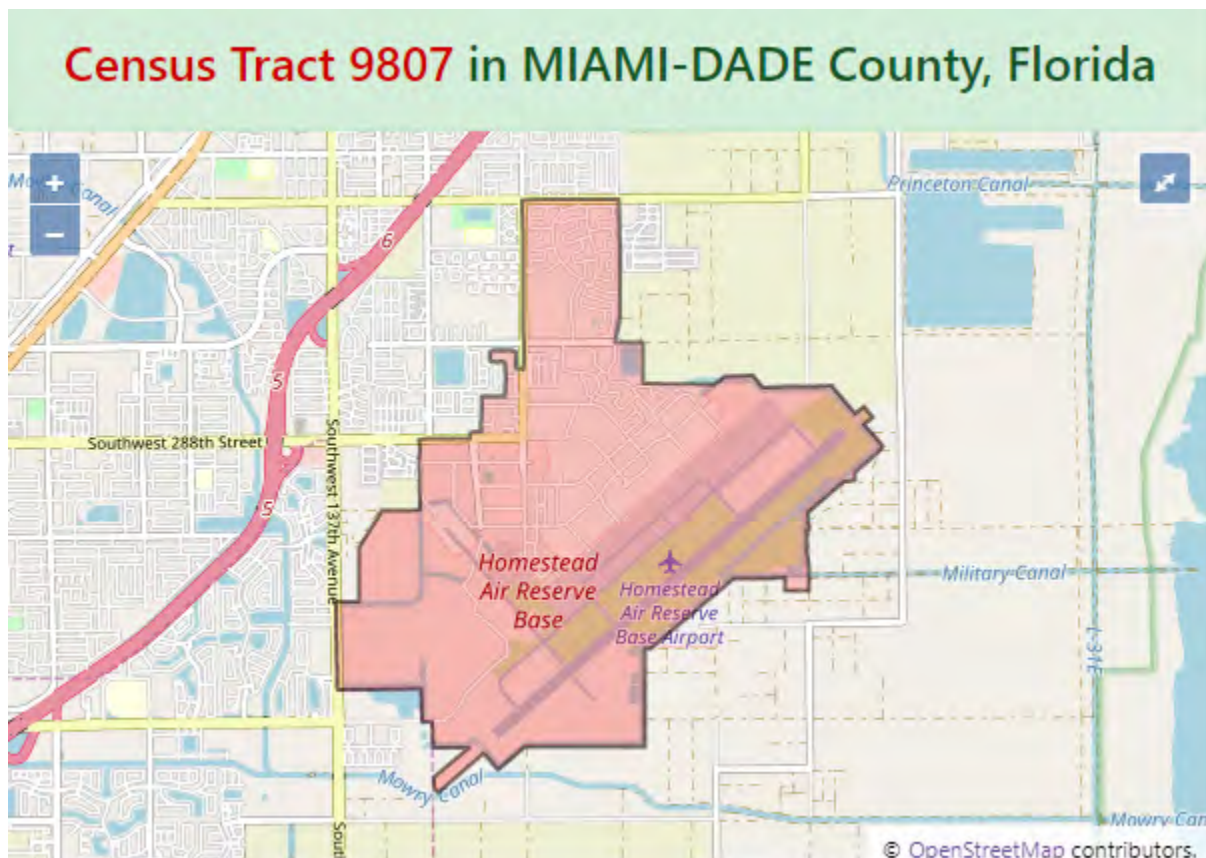
Census Tract 114.03 in MIAMI-DADE County, Florida



Census Tract 114.04 in MIAMI-DADE County, Florida

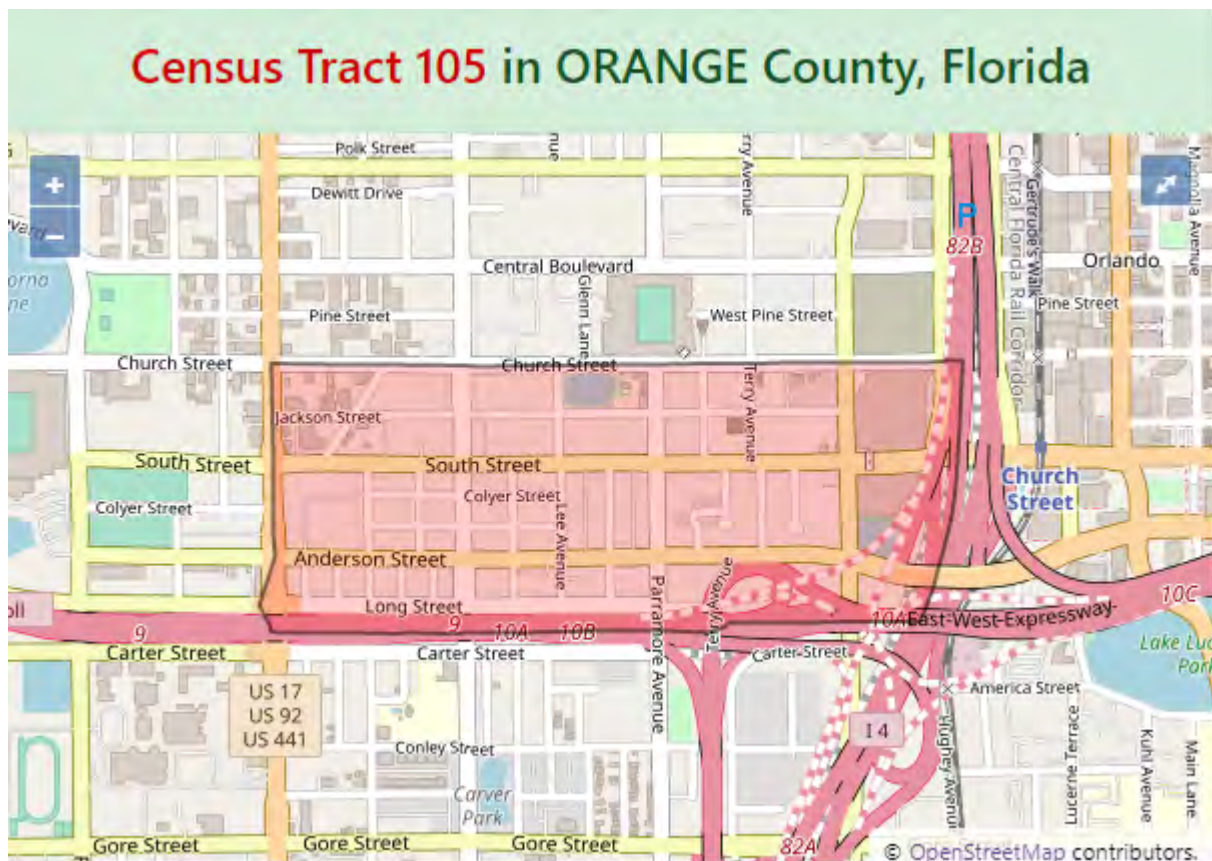
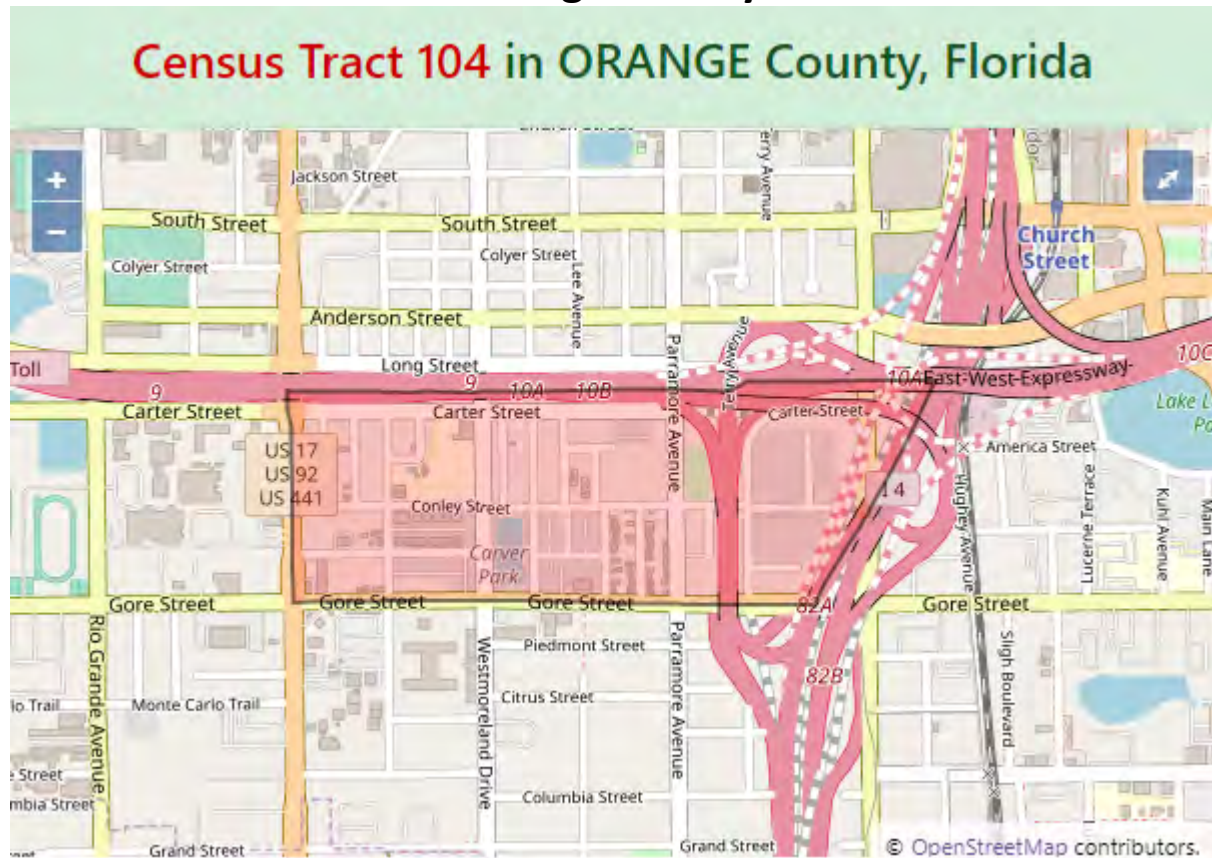


Census Tract 135 in MIAMI-DADE County, Florida



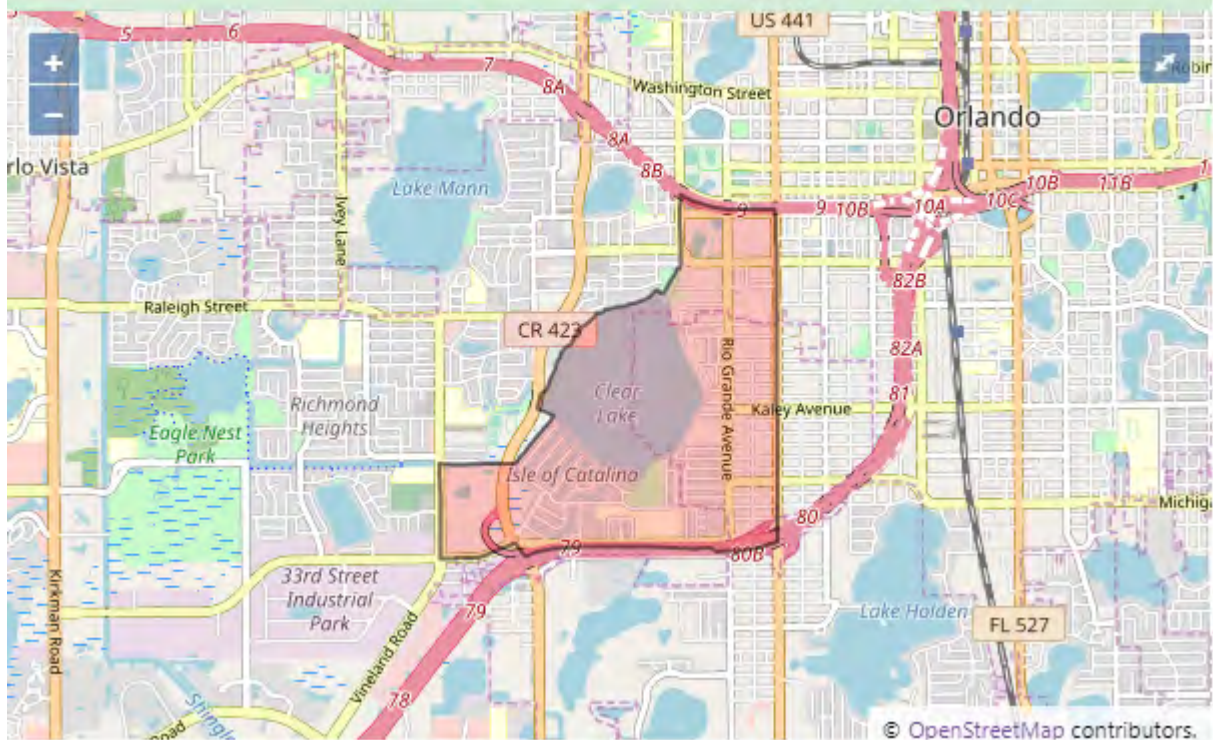
Florida Federally Designated Targeted Area Maps

Orange County

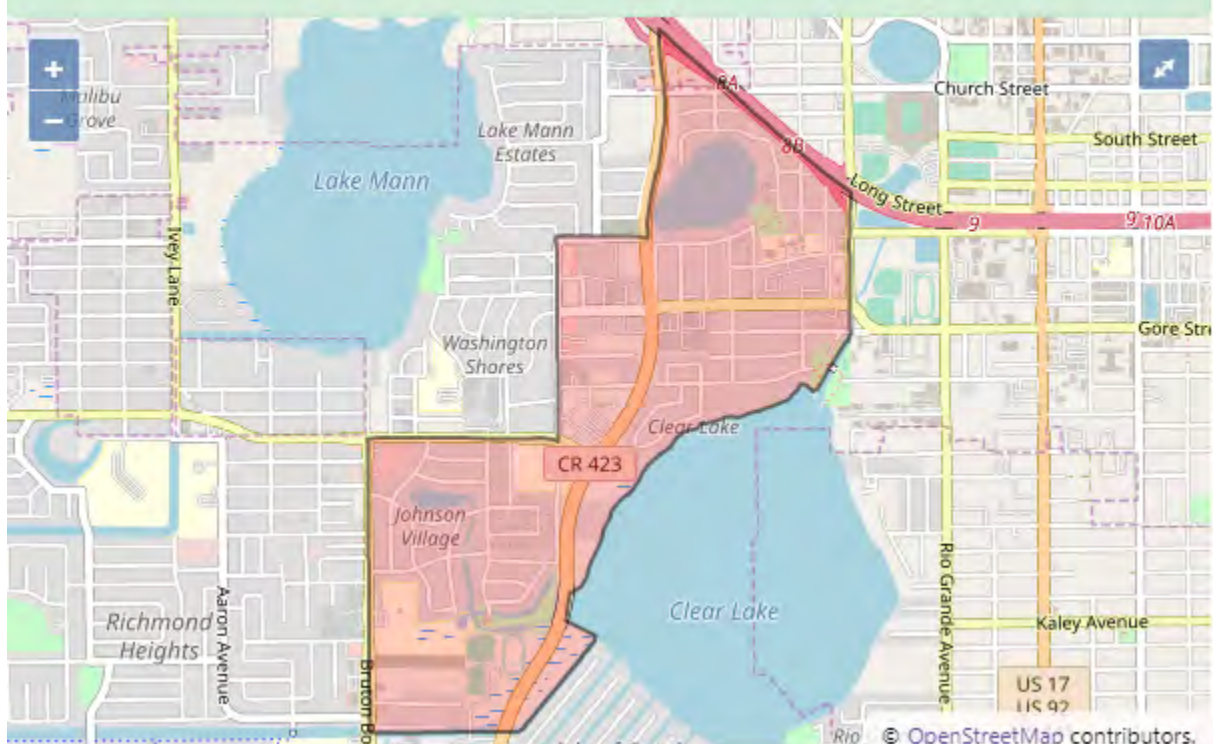


Florida Federally Designated Targeted Area Maps

Census Tract 116 in ORANGE County, Florida

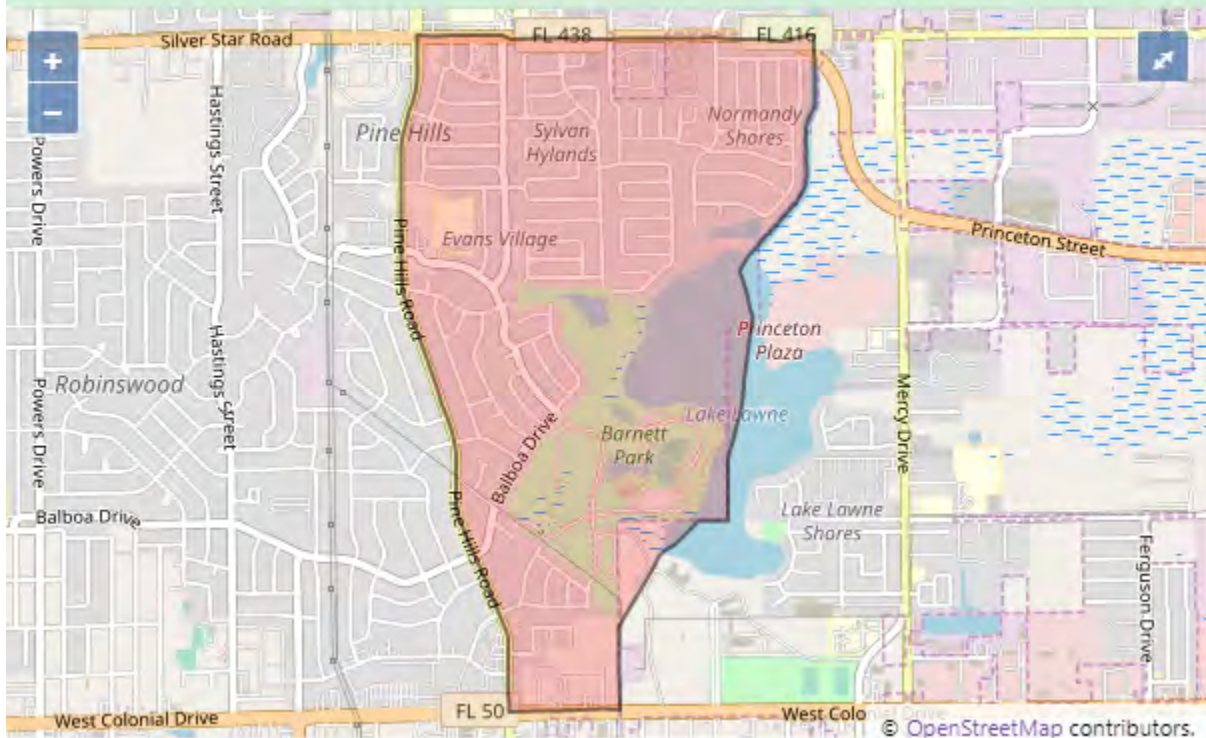


Census Tract 117.02 in ORANGE County, Florida

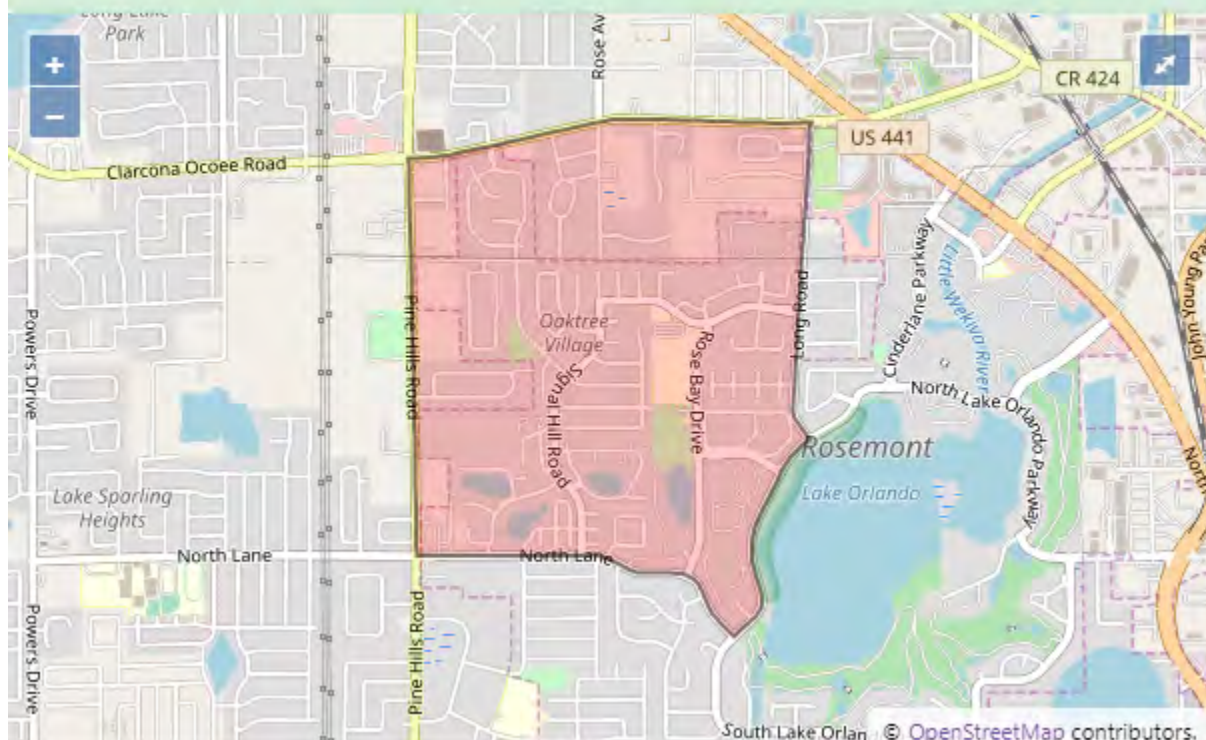


Florida Federally Designated Targeted Area Maps

Census Tract 120 in ORANGE County, Florida



Census Tract 124.01 in ORANGE County, Florida

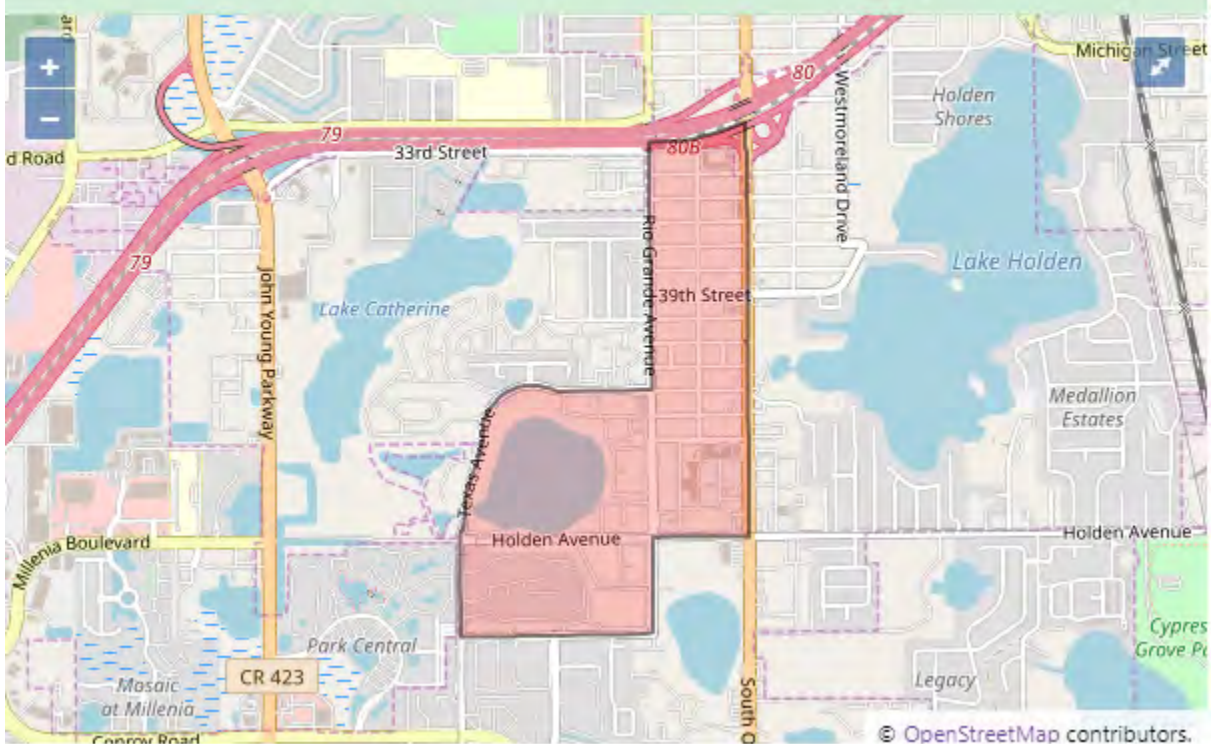


Florida Federally Designated Targeted Area Maps

Census Tract 135.03 in ORANGE County, Florida

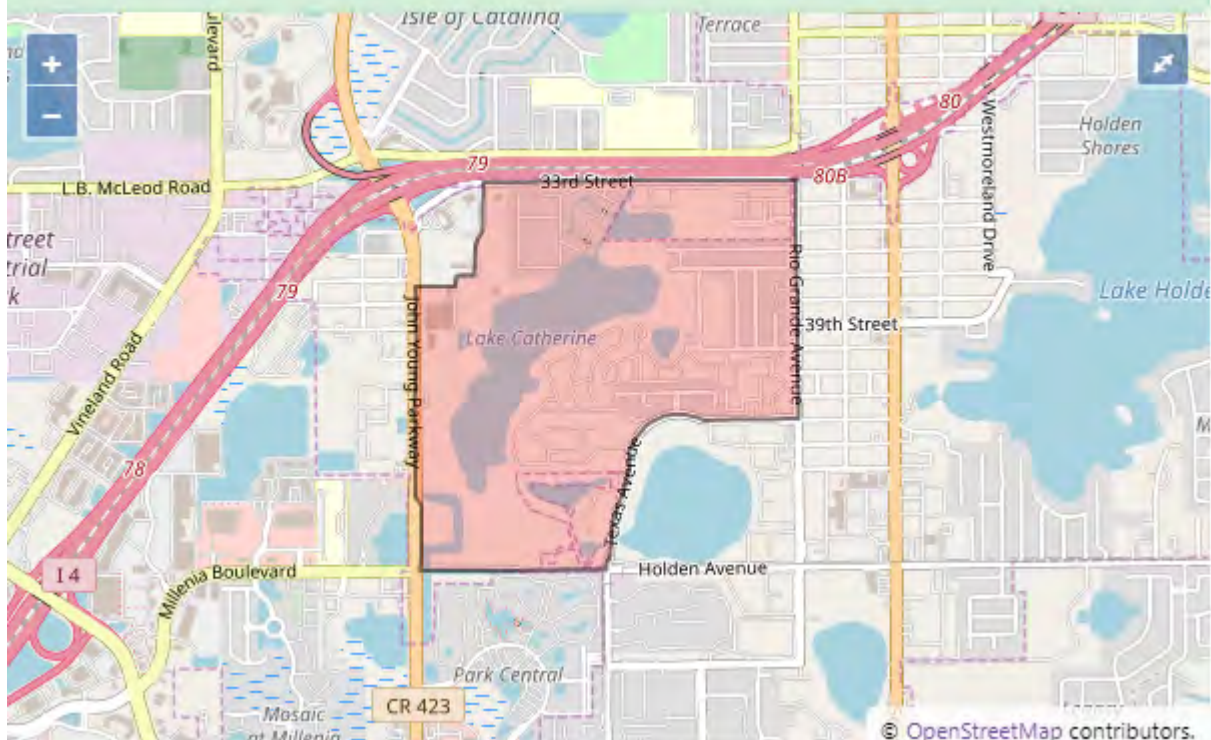


Census Tract 145.02 in ORANGE County, Florida

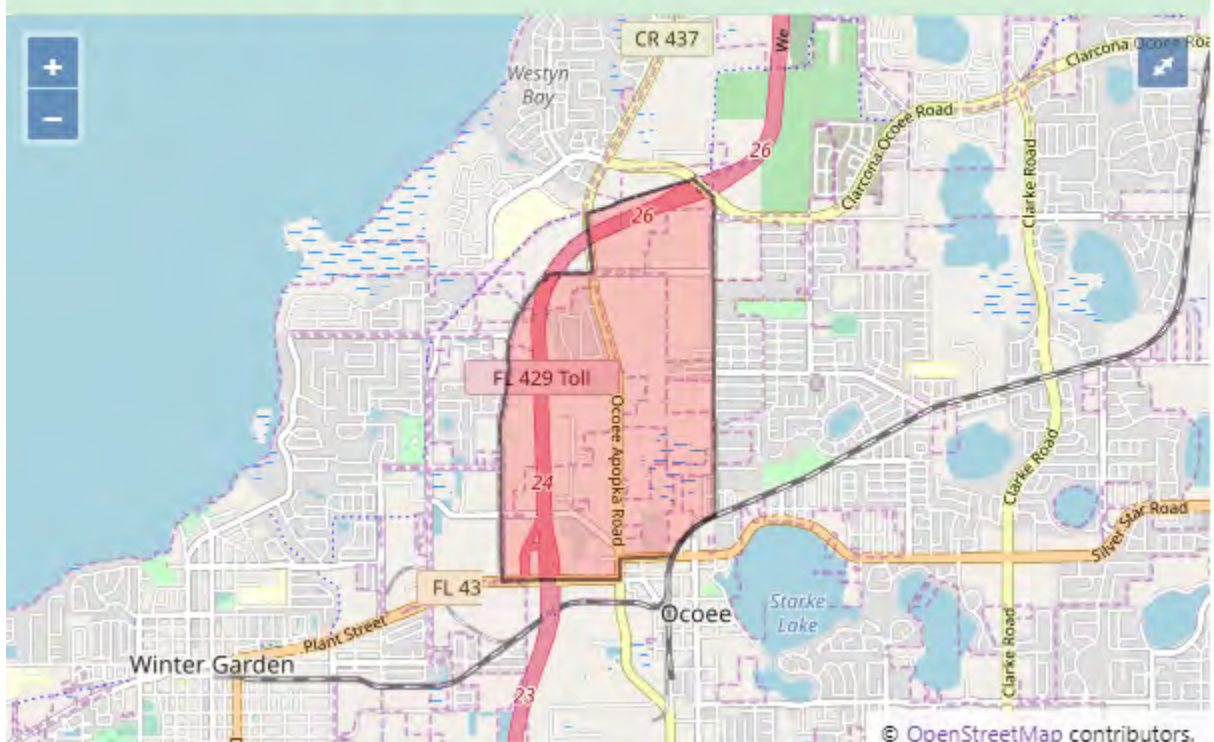


Florida Federally Designated Targeted Area Maps

Census Tract 145.03 in ORANGE County, Florida

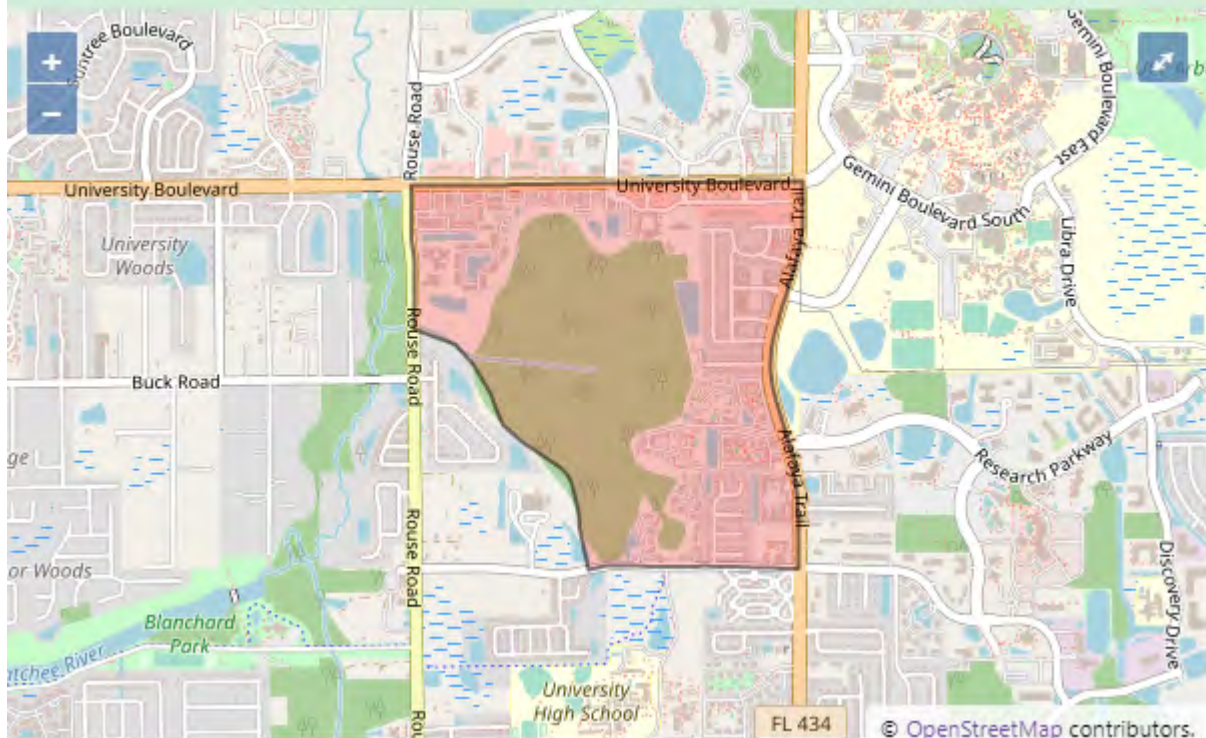


Census Tract 150.01 in ORANGE County, Florida

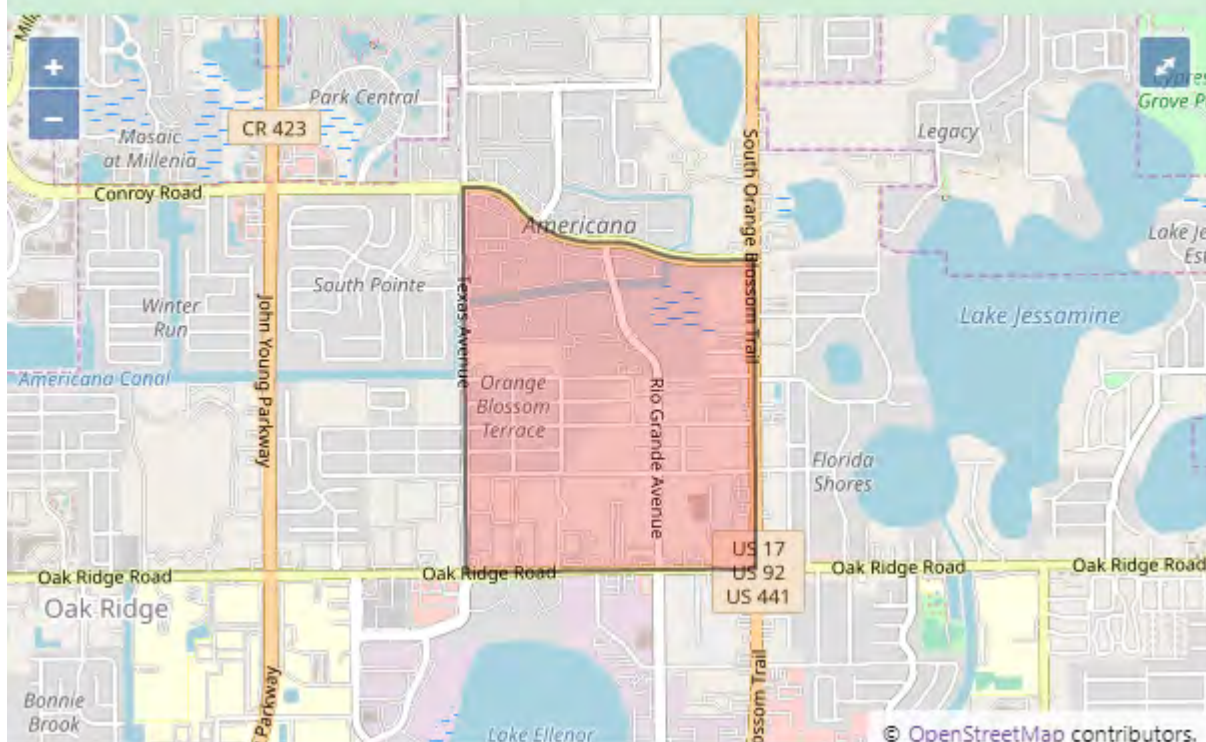


Florida Federally Designated Targeted Area Maps

Census Tract 165.10 in ORANGE County, Florida

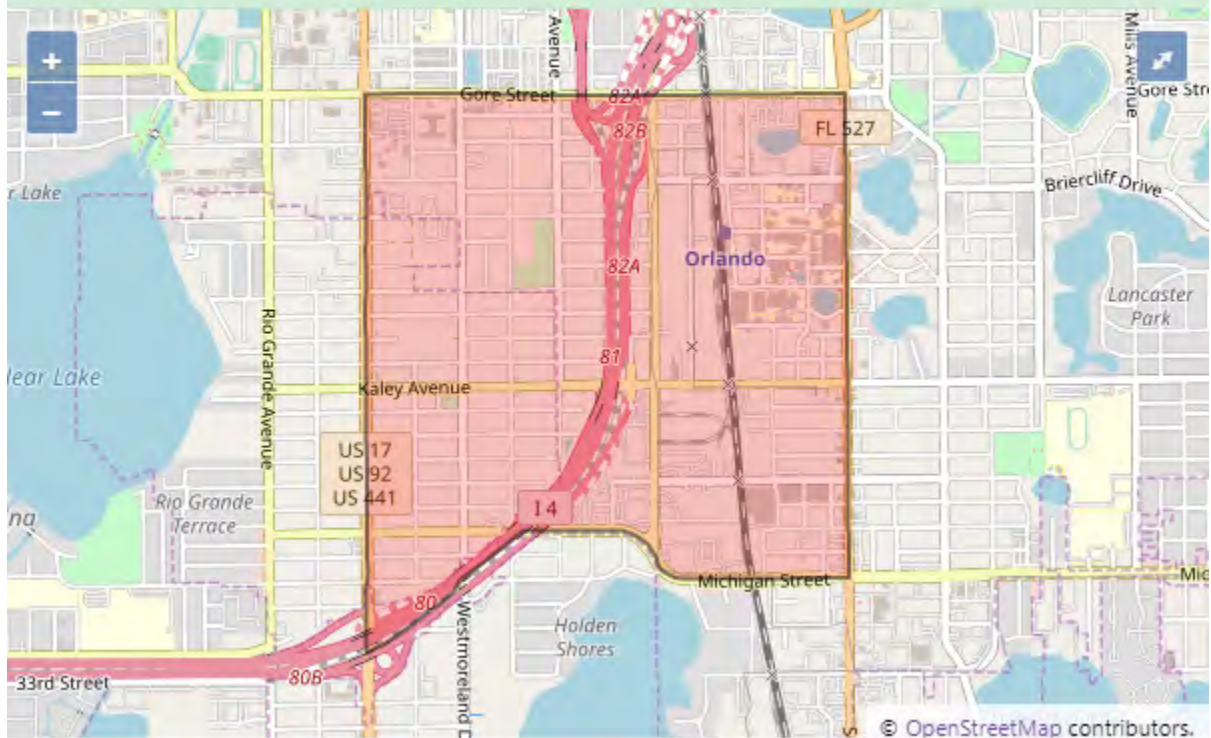


Census Tract 169.07 in ORANGE County, Florida

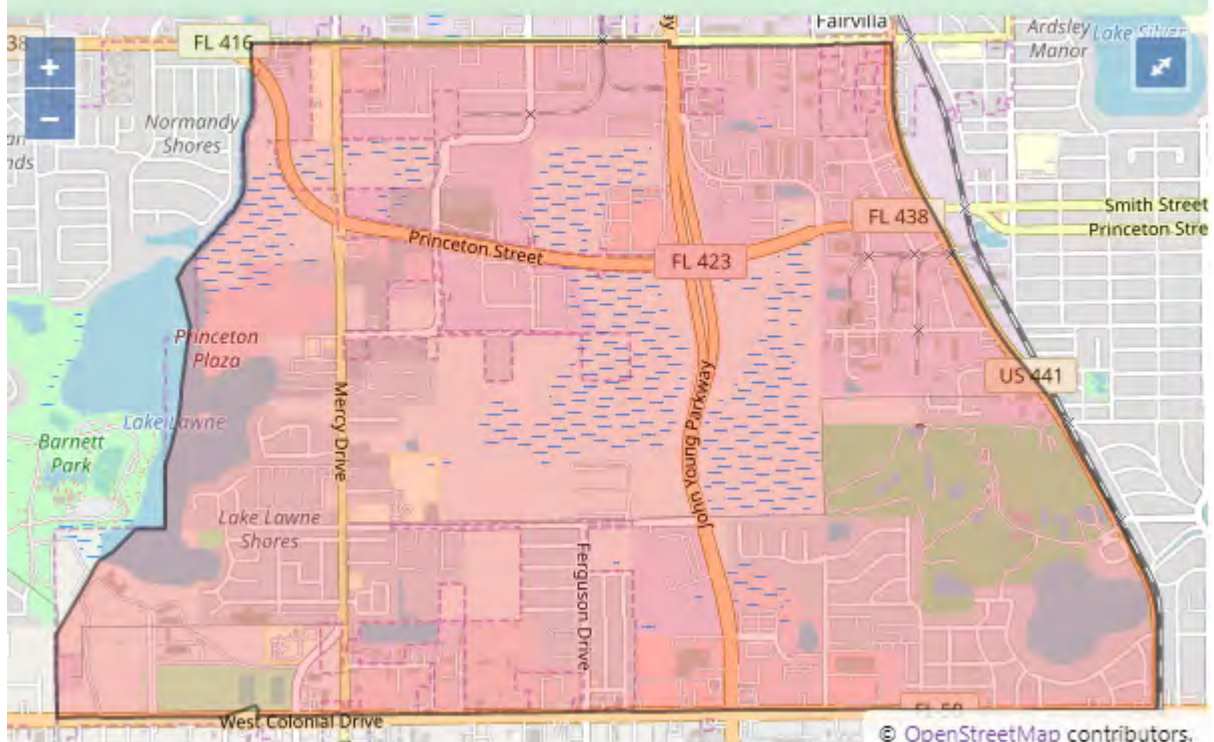


Florida Federally Designated Targeted Area Maps

Census Tract 185 in ORANGE County, Florida



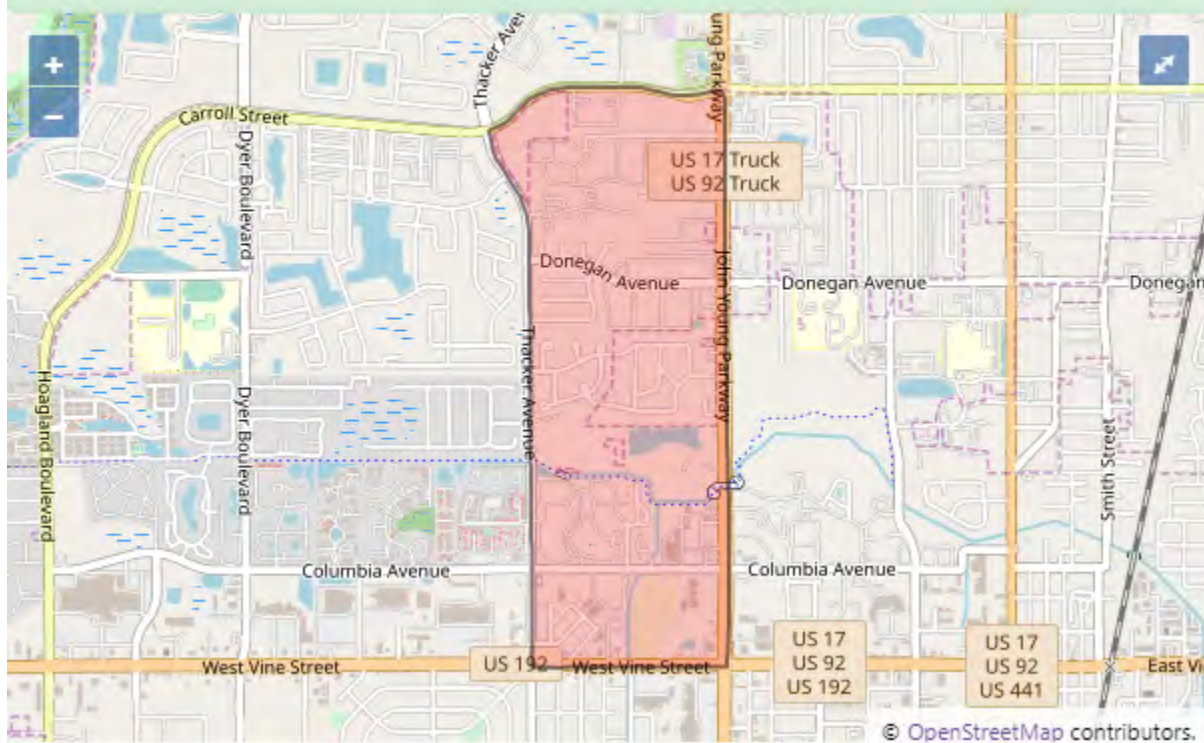
Census Tract 187 in ORANGE County, Florida



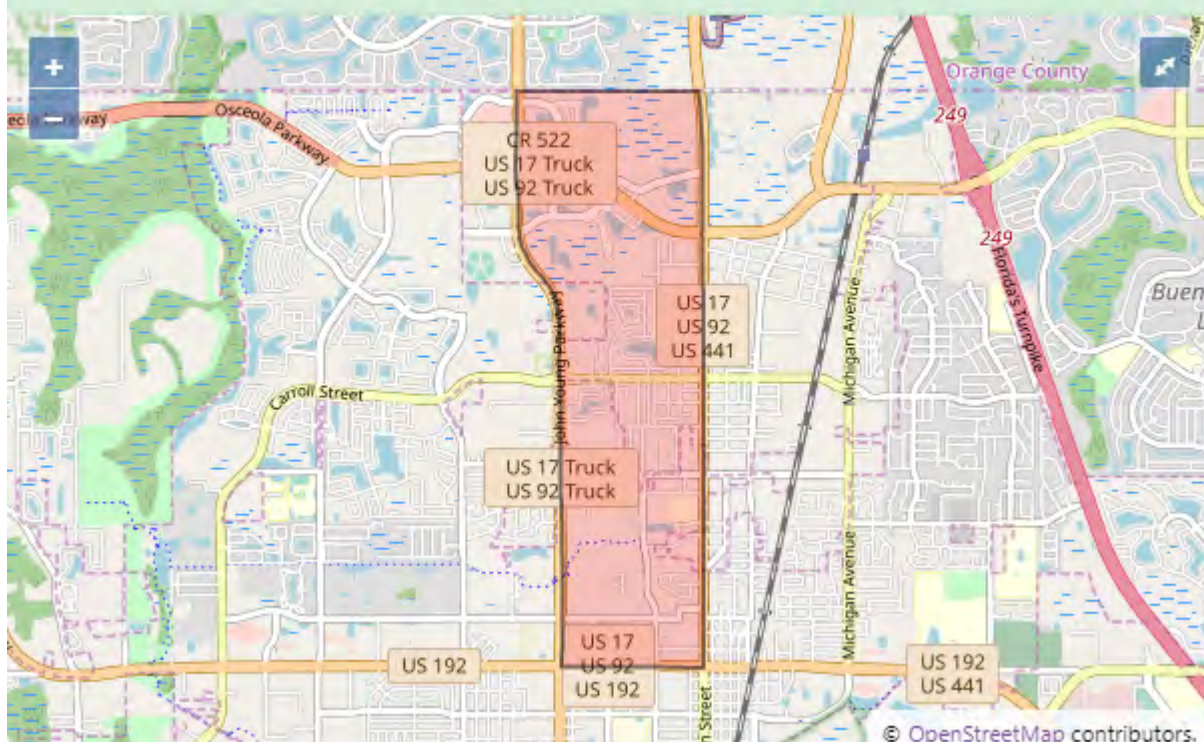
Florida Federally Designated Targeted Area Maps

Osceola County

Census Tract 419 in OSCEOLA County, Florida



Census Tract 422 in OSCEOLA County, Florida



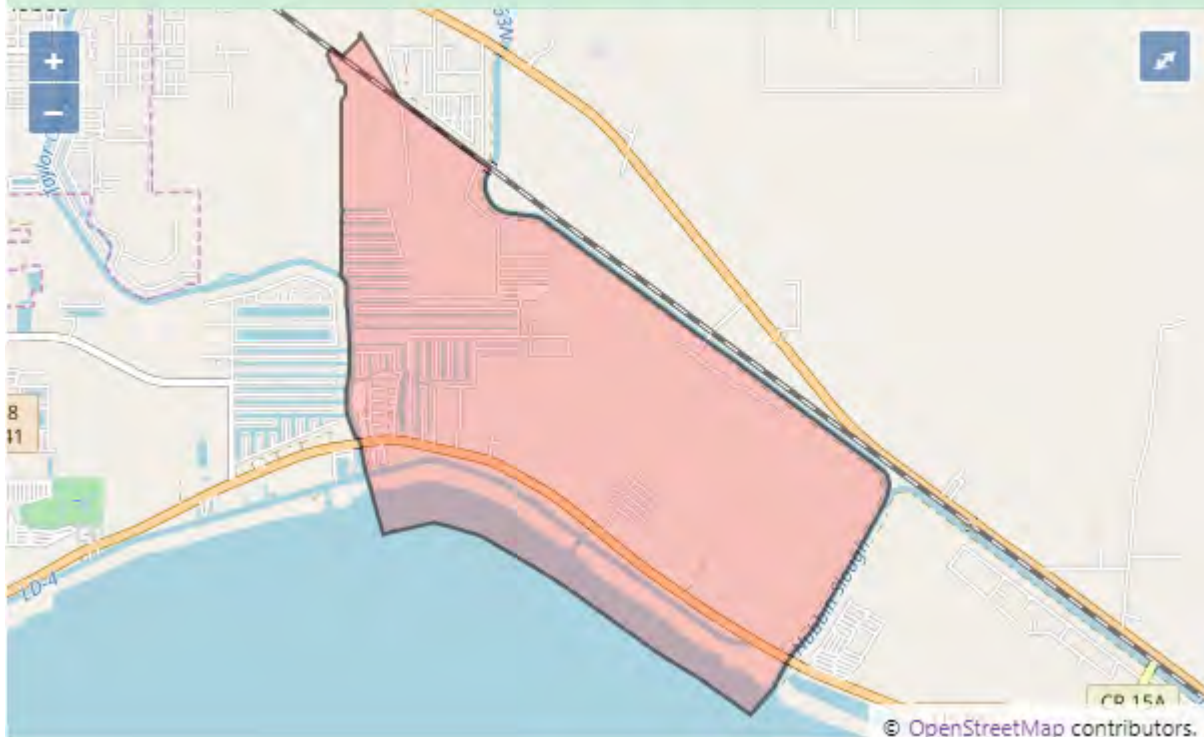
Florida Federally Designated Targeted Area Maps

Census Tract 432.01 in OSCEOLA County, Florida



Okeechobee County

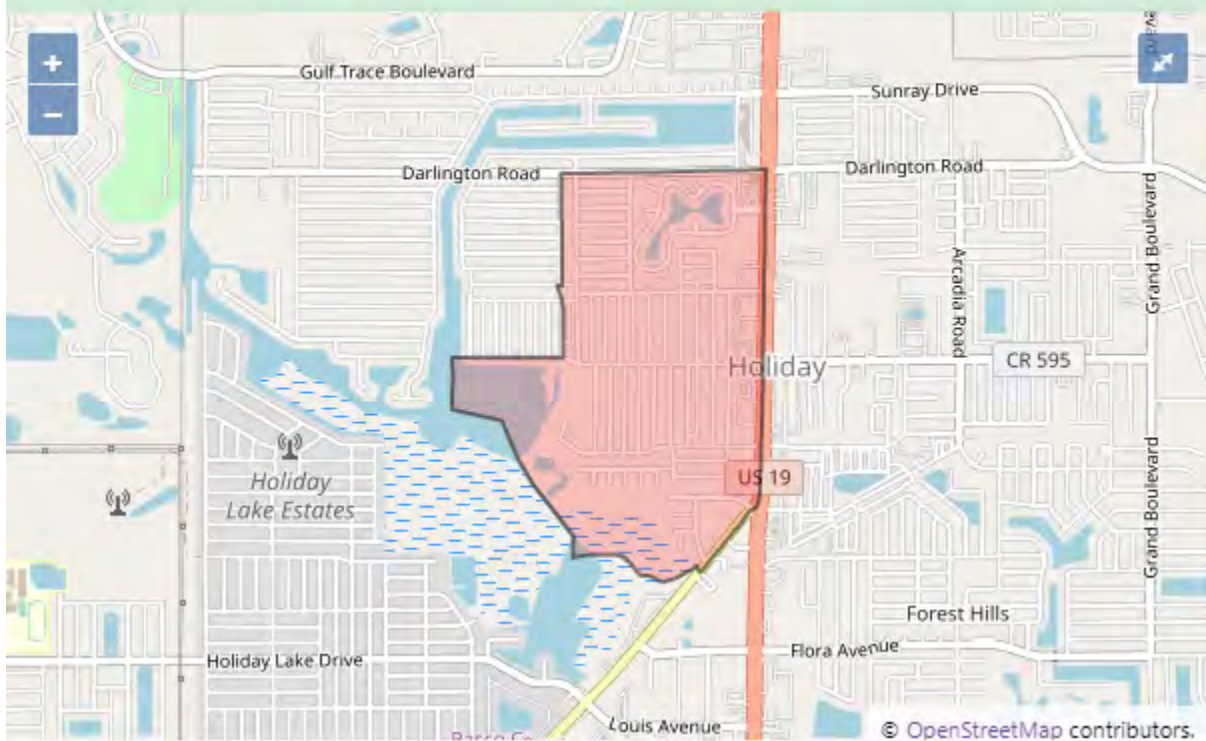
Census Tract 9104.03 in OKEECHOBEE County, Florida



Florida Federally Designated Targeted Area Maps

Pasco County

Census Tract 304.10 in PASCO County, Florida



Census Tract 305.01 in PASCO County, Florida

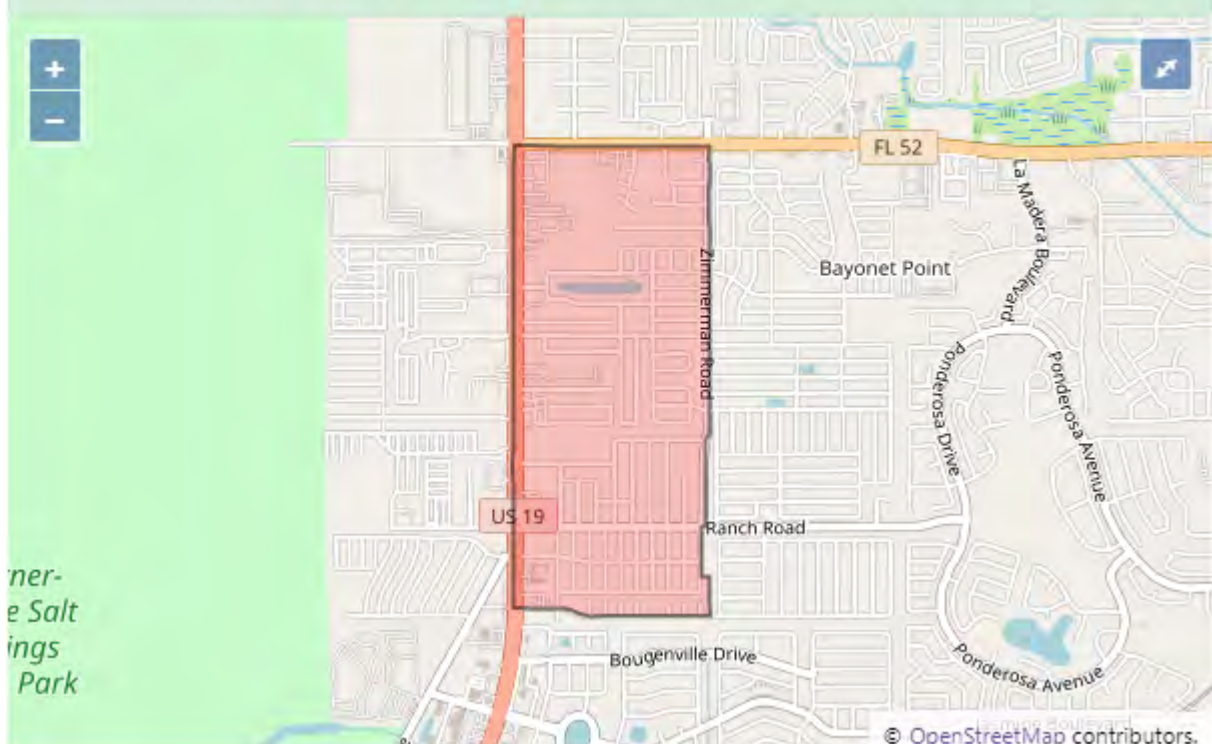


Florida Federally Designated Targeted Area Maps

Census Tract 308 in PASCO County, Florida

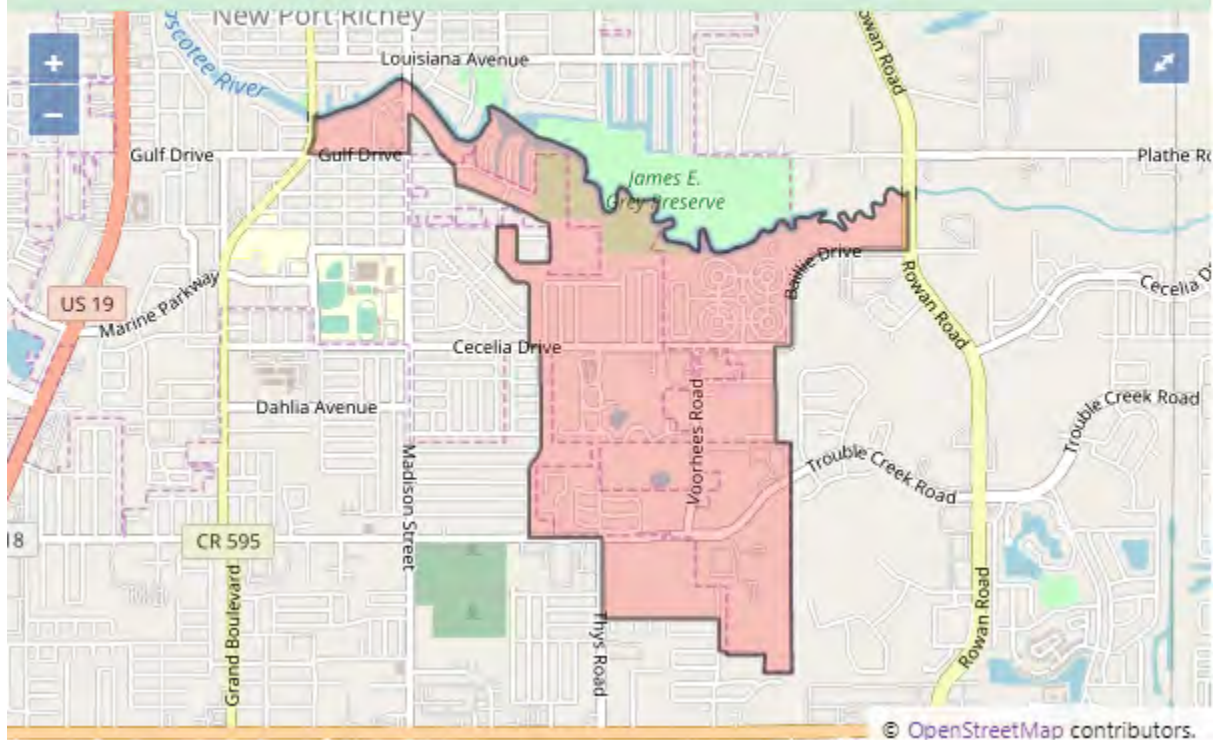


Census Tract 310.09 in PASCO County, Florida

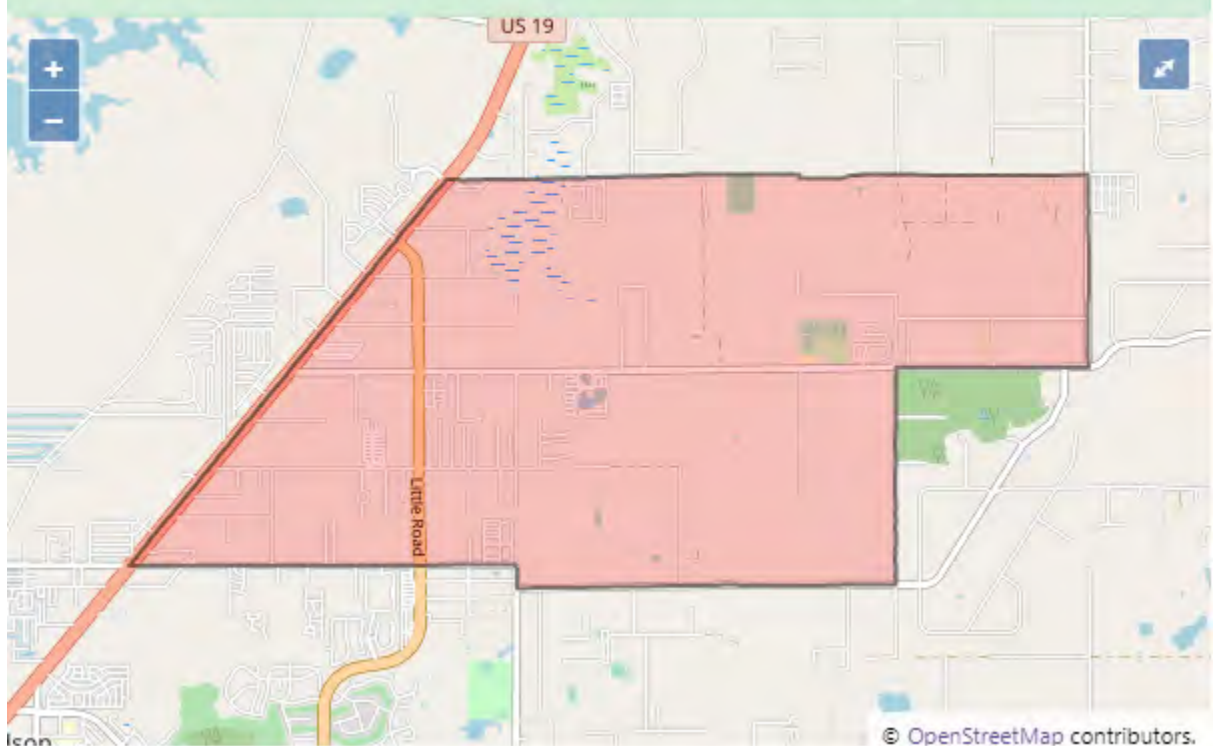


Florida Federally Designated Targeted Area Maps

Census Tract 314.08 in PASCO County, Florida

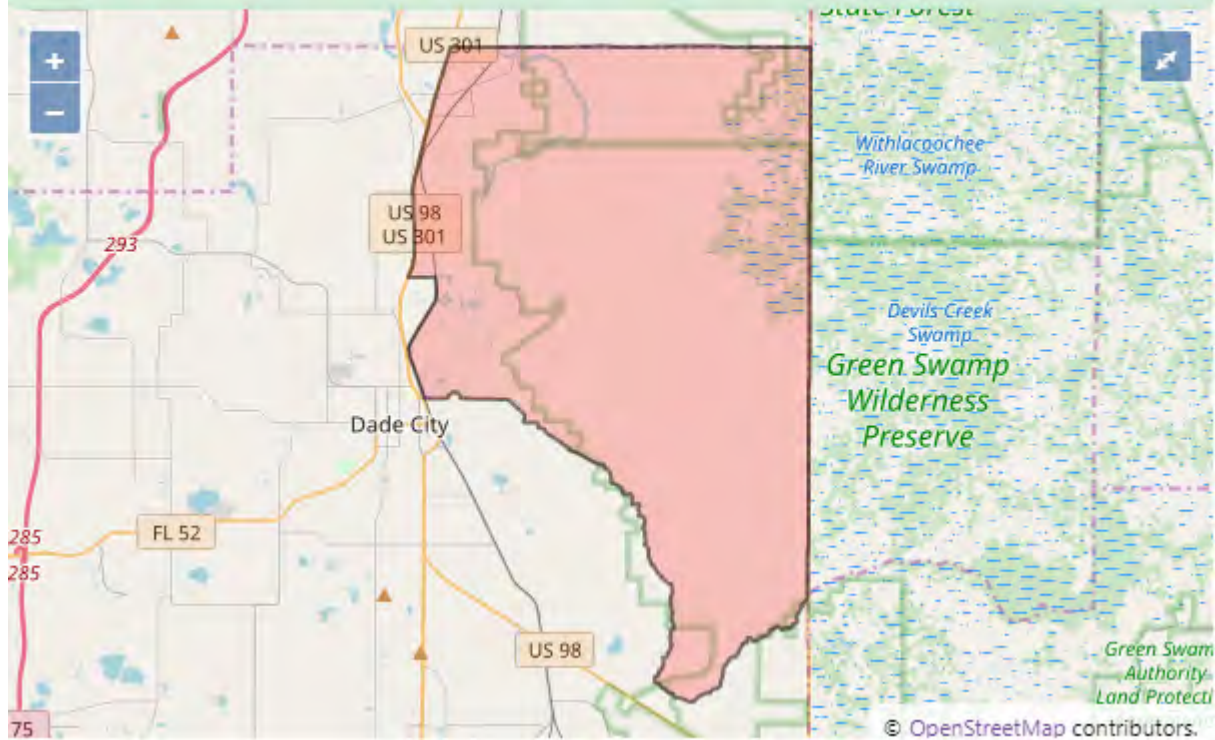


Census Tract 318.07 in PASCO County, Florida



Florida Federally Designated Targeted Area Maps

Census Tract 324.02 in PASCO County, Florida

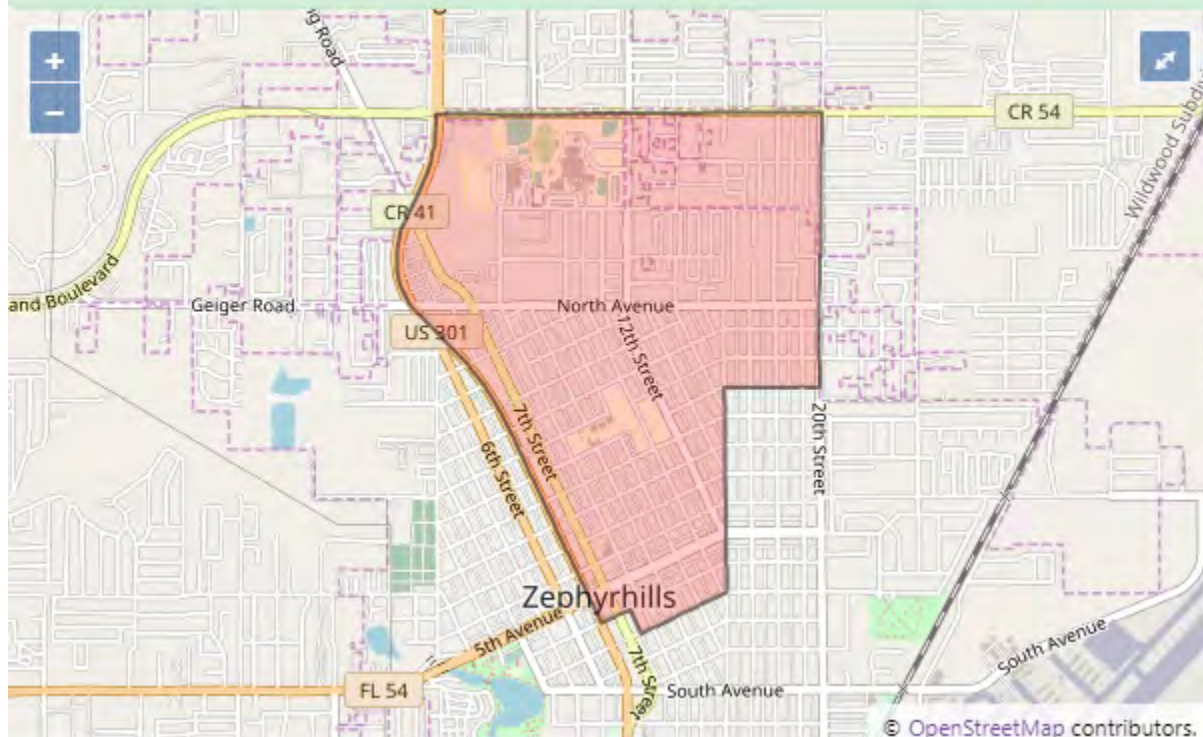


Census Tract 326.01 in PASCO County, Florida



Florida Federally Designated Targeted Area Maps

Census Tract 330.09 in PASCO County, Florida



Census Tract 330.12 in PASCO County, Florida



Florida Federally Designated Targeted Area Maps

Palm Beach County

Census Tract 14.02 in PALM BEACH County, Florida

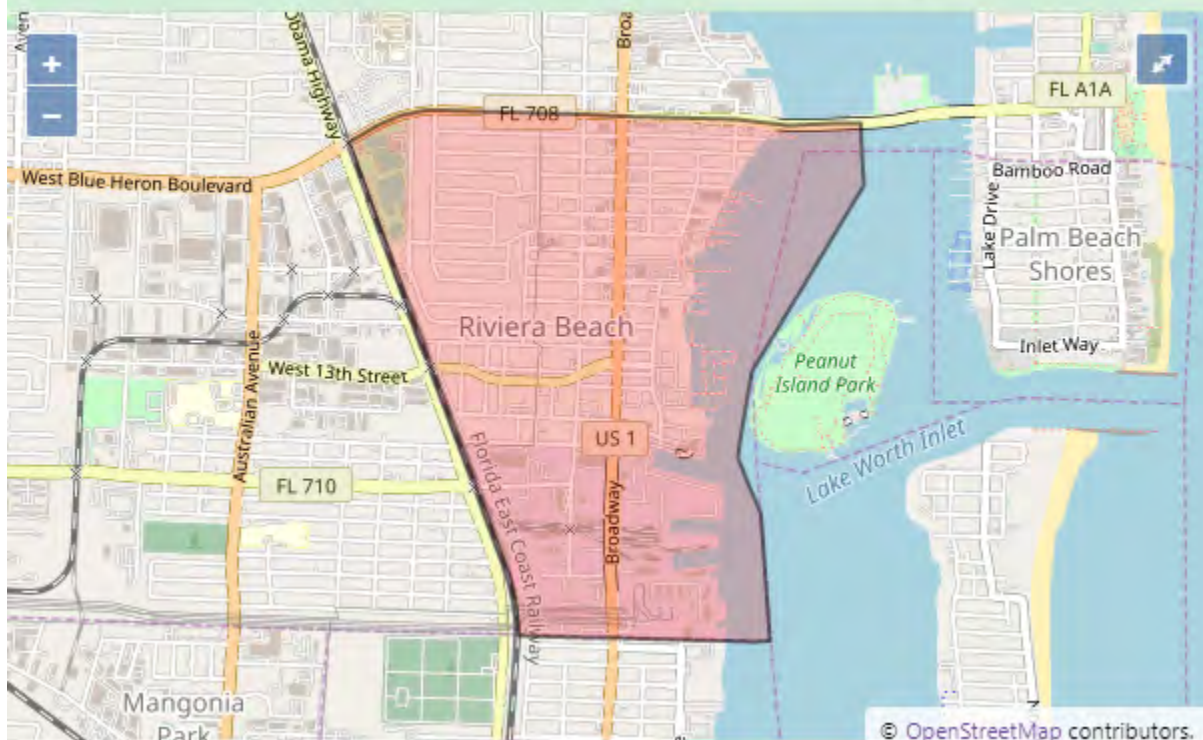


Census Tract 14.03 in PALM BEACH County, Florida

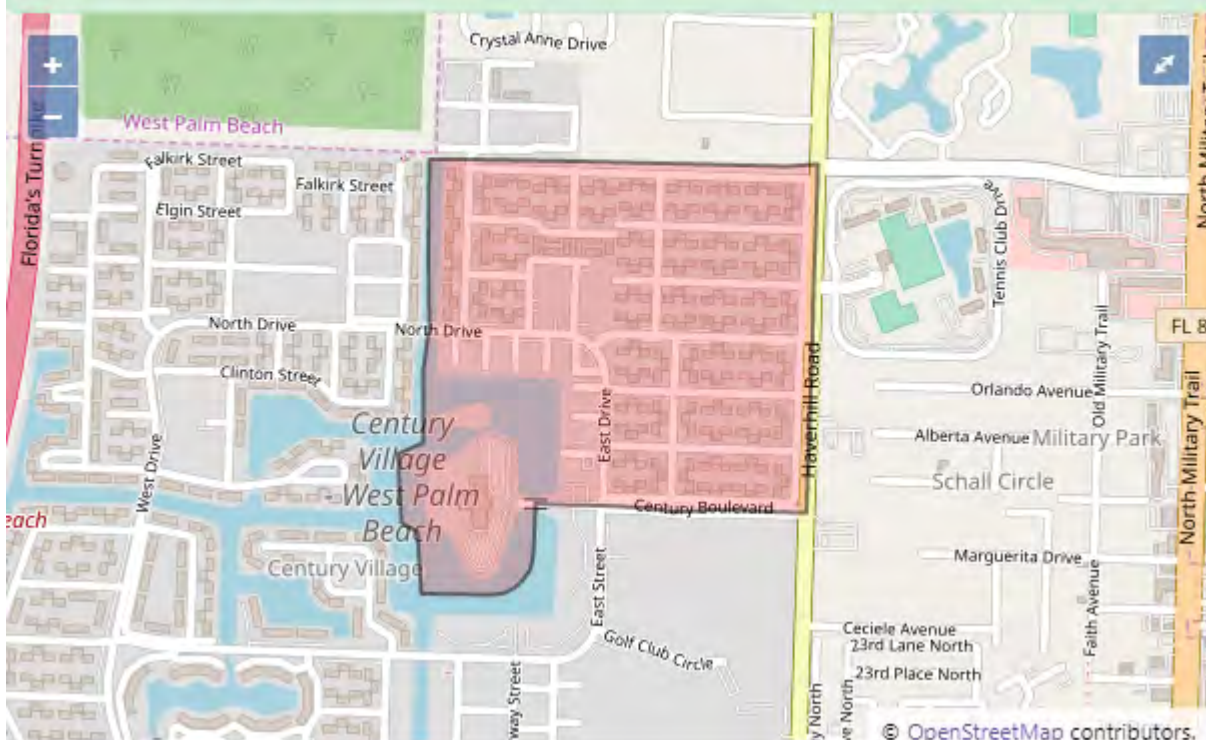


Florida Federally Designated Targeted Area Maps

Census Tract 15 in PALM BEACH County, Florida

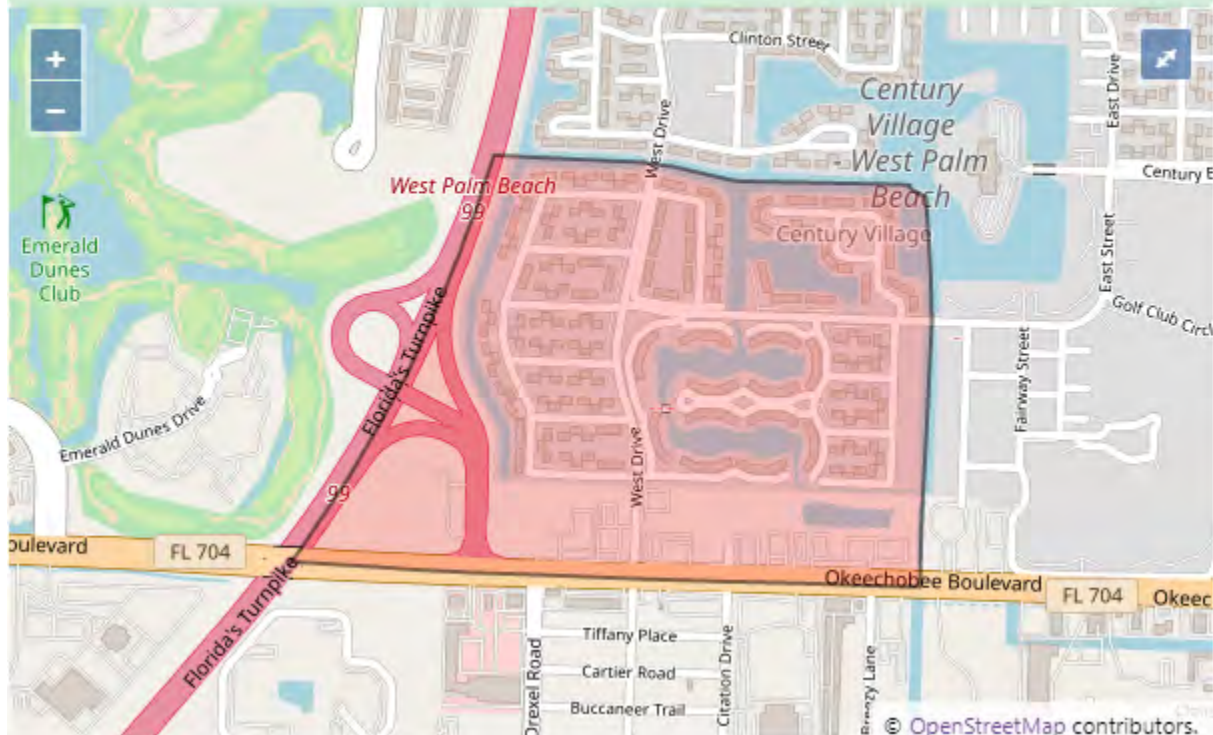


Census Tract 19.10 in PALM BEACH County, Florida

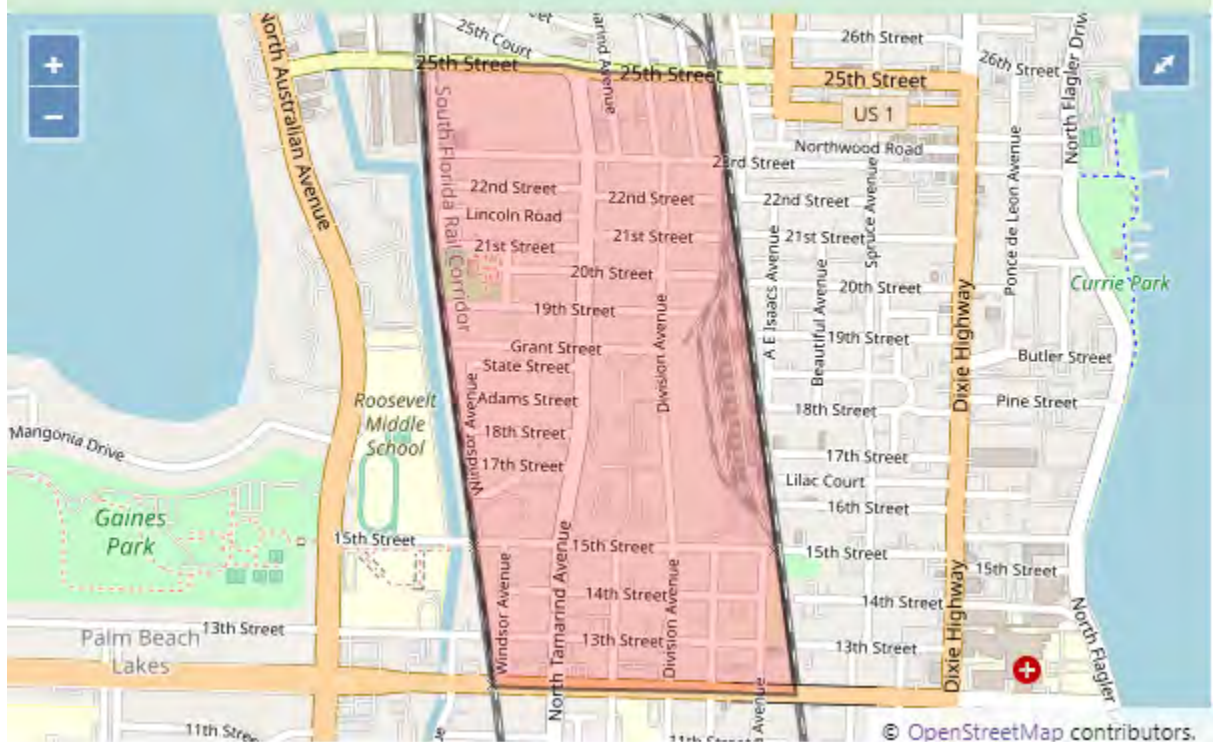


Florida Federally Designated Targeted Area Maps

Census Tract 19.13 in PALM BEACH County, Florida

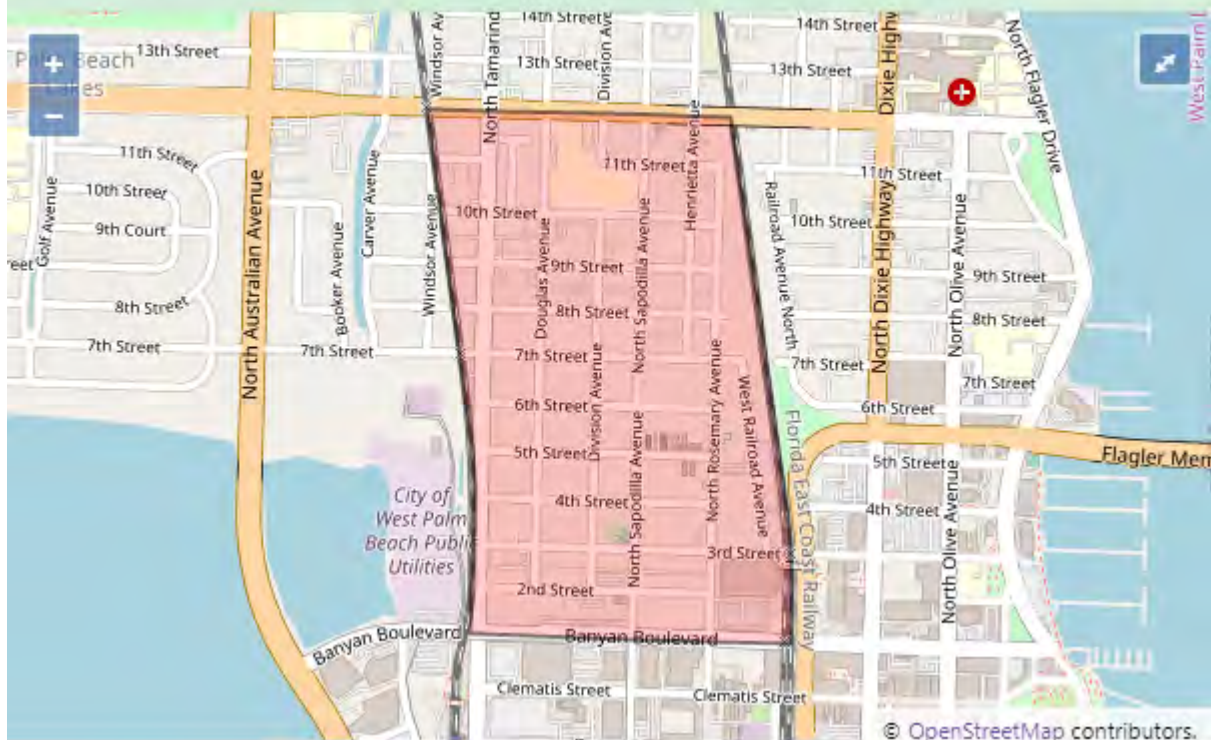


Census Tract 22 in PALM BEACH County, Florida

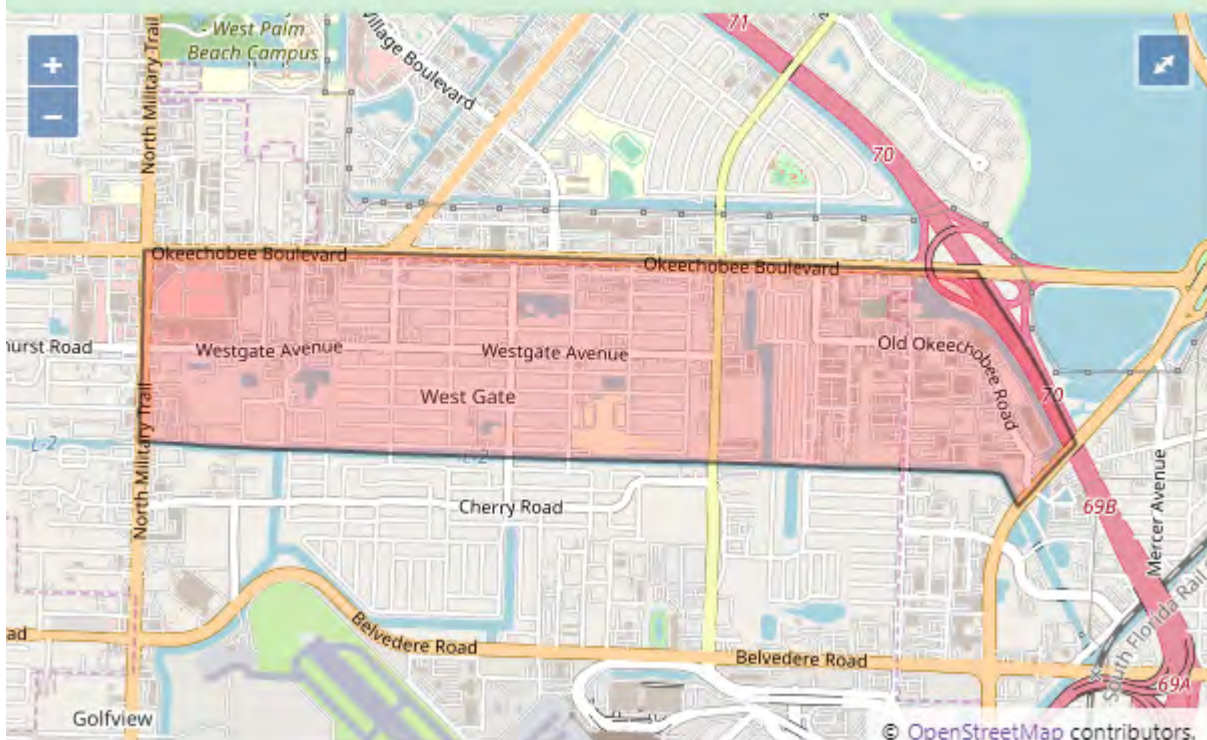


Florida Federally Designated Targeted Area Maps

Census Tract 24 in PALM BEACH County, Florida

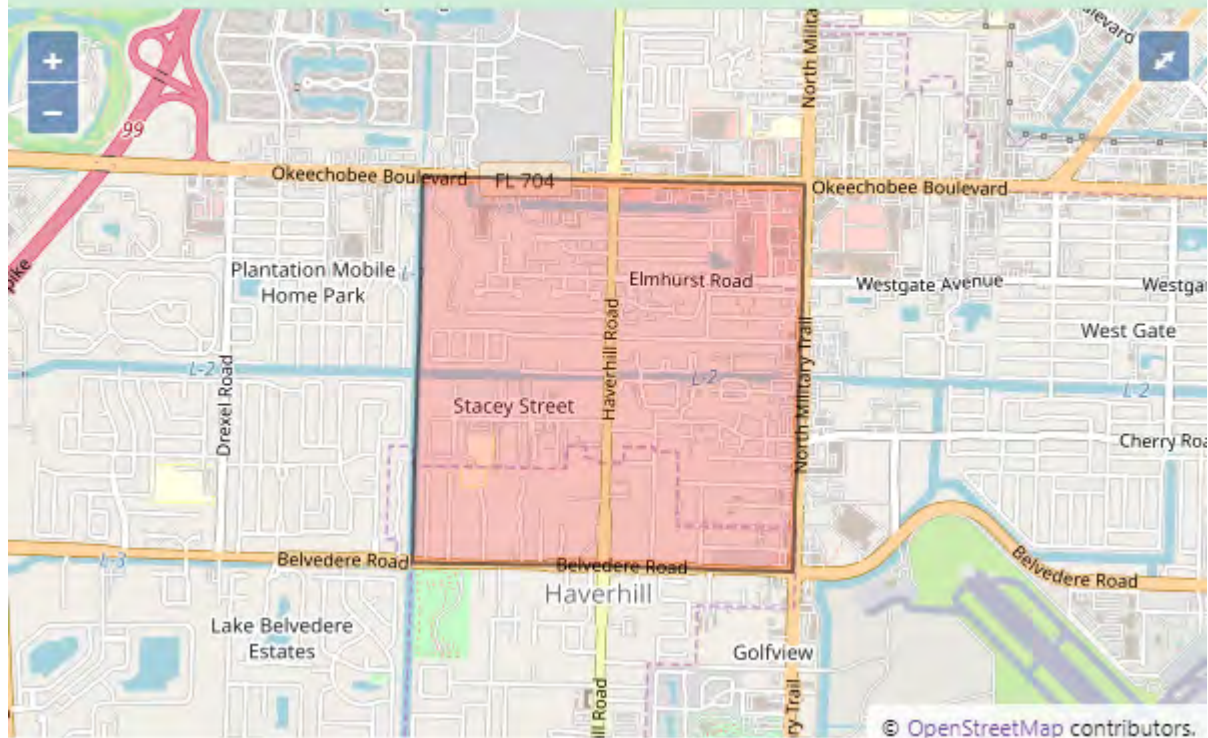


Census Tract 29 in PALM BEACH County, Florida

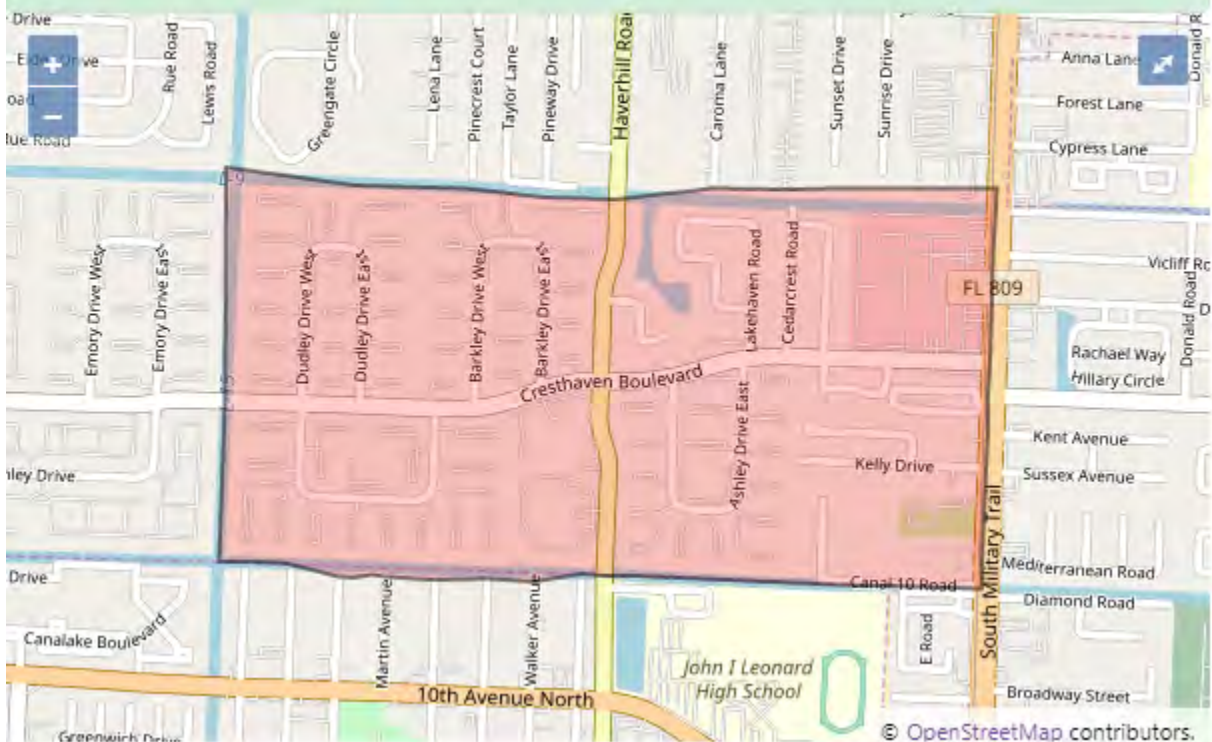


Florida Federally Designated Targeted Area Maps

Census Tract 31.02 in PALM BEACH County, Florida

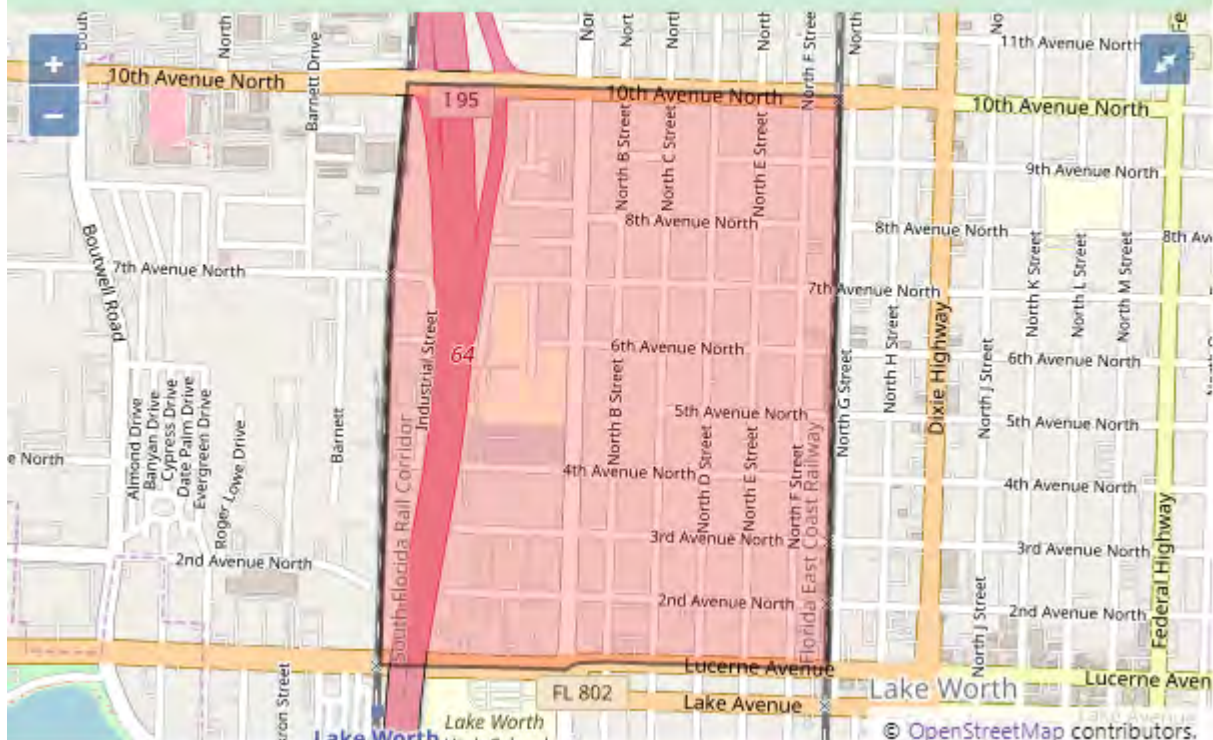


Census Tract 40.13 in PALM BEACH County, Florida

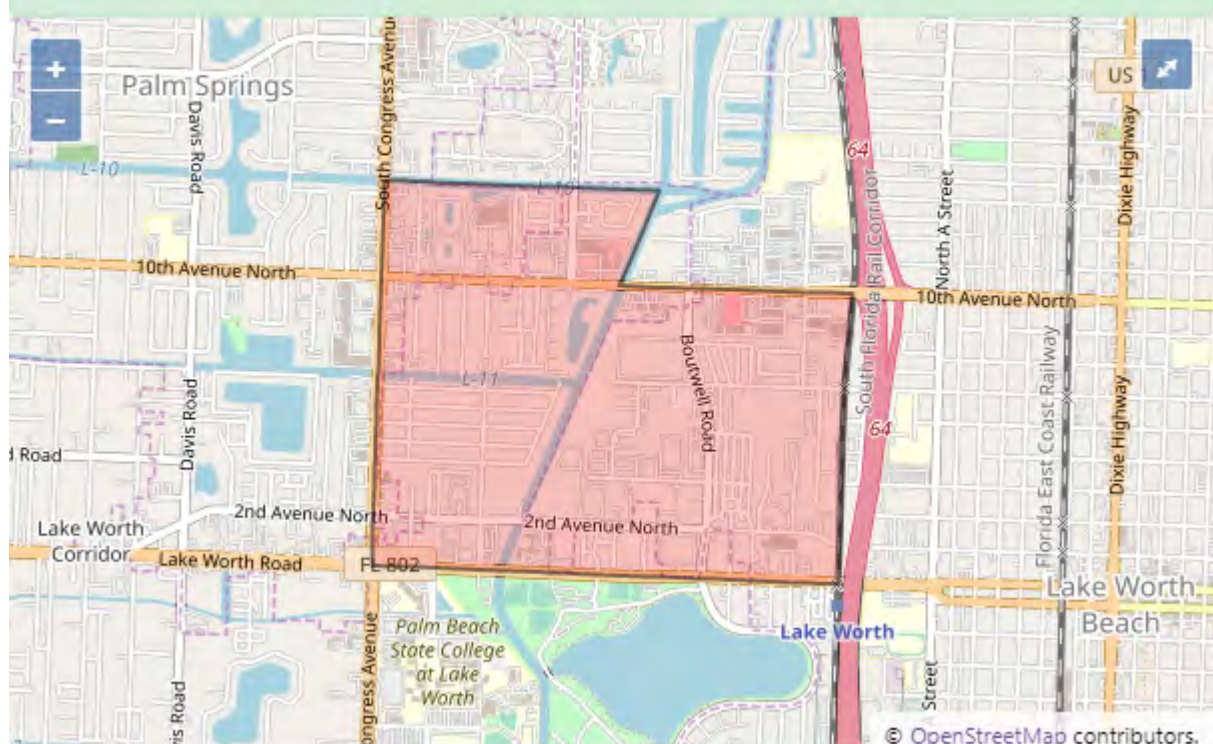


Florida Federally Designated Targeted Area Maps

Census Tract 44.02 in PALM BEACH County, Florida



Census Tract 45 in PALM BEACH County, Florida

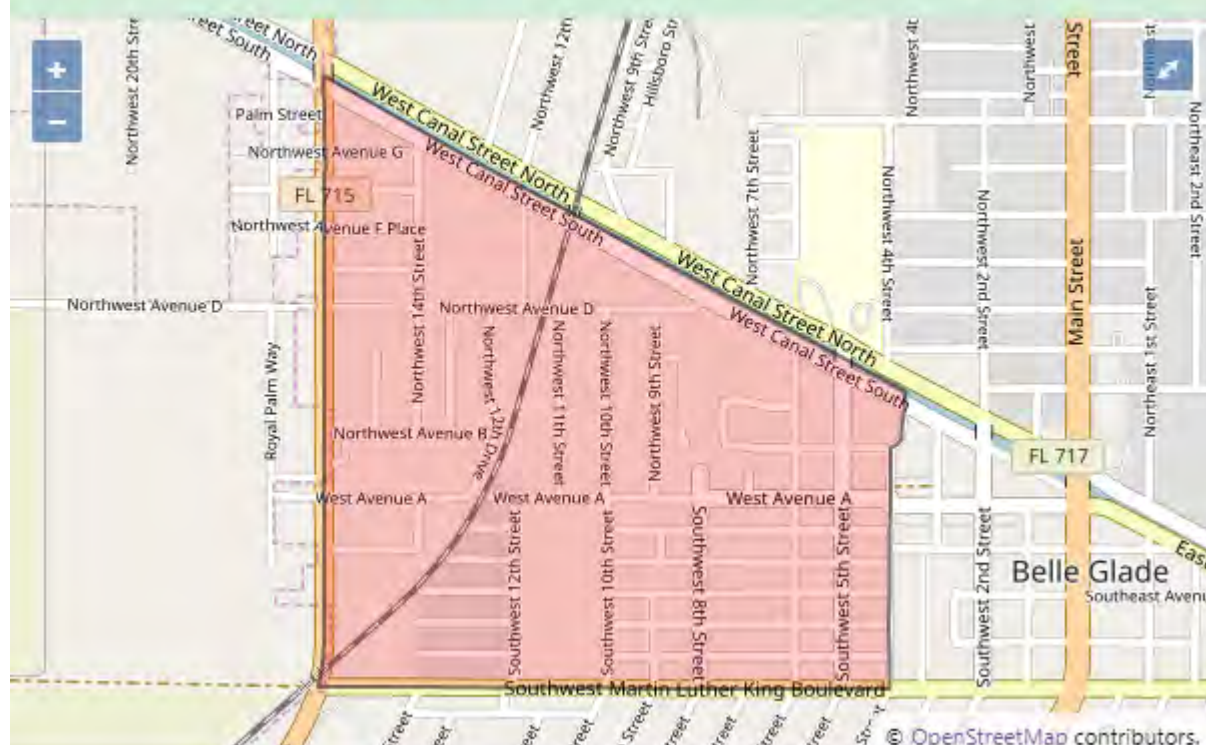


Florida Federally Designated Targeted Area Maps

Census Tract 59.39 in PALM BEACH County, Florida



Census Tract 82.01 in PALM BEACH County, Florida



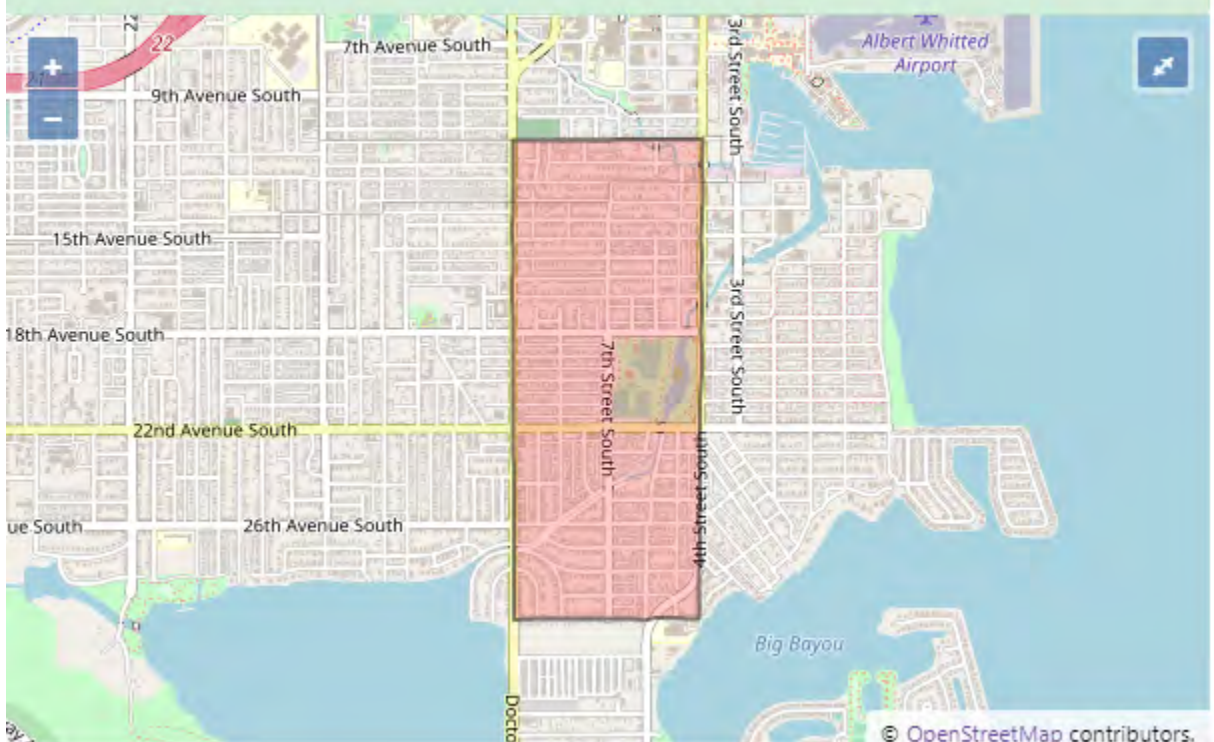
Florida Federally Designated Targeted Area Maps

Census Tract 83.01 in PALM BEACH County, Florida

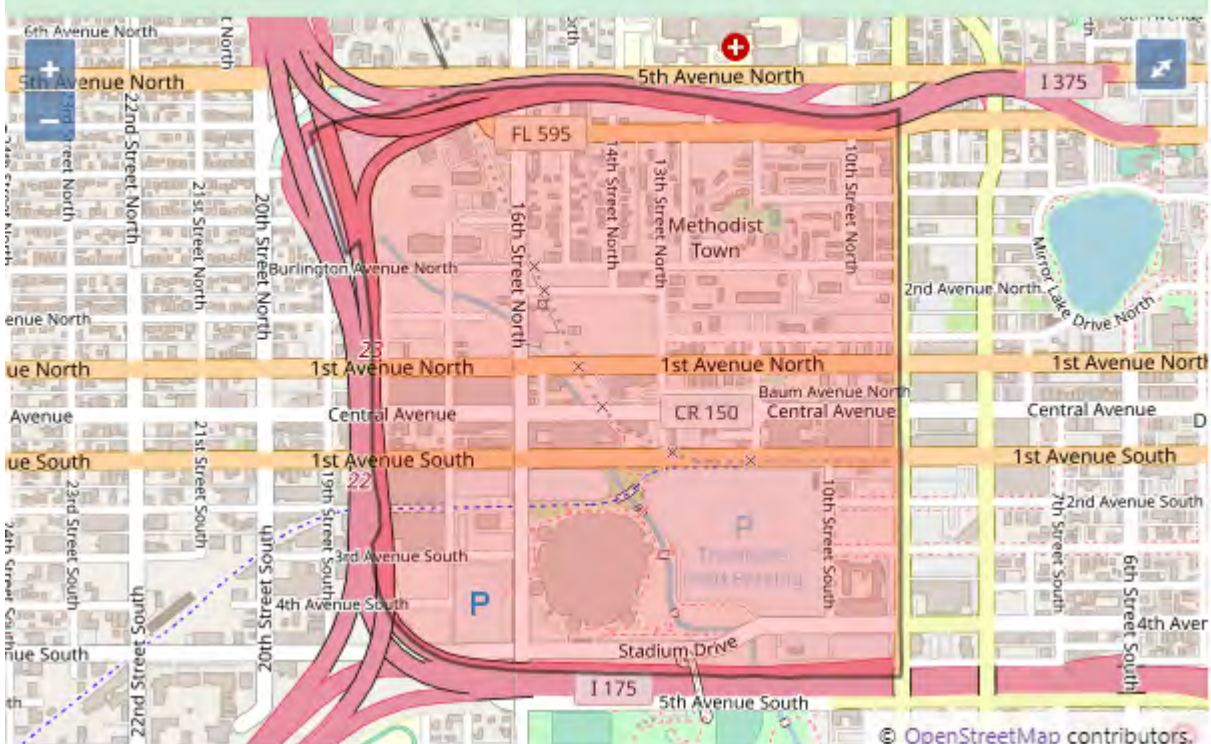


Pinellas County

Census Tract 205 in PINELLAS County, Florida

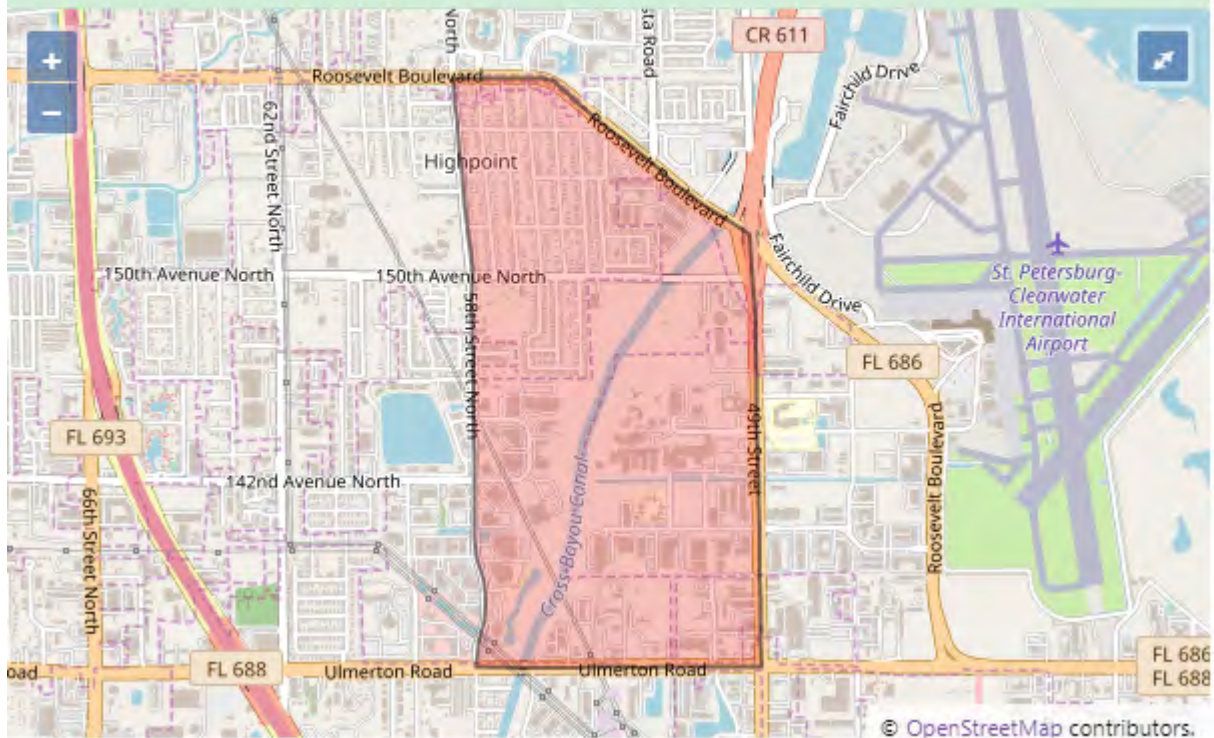


Census Tract 208 in PINELLAS County, Florida

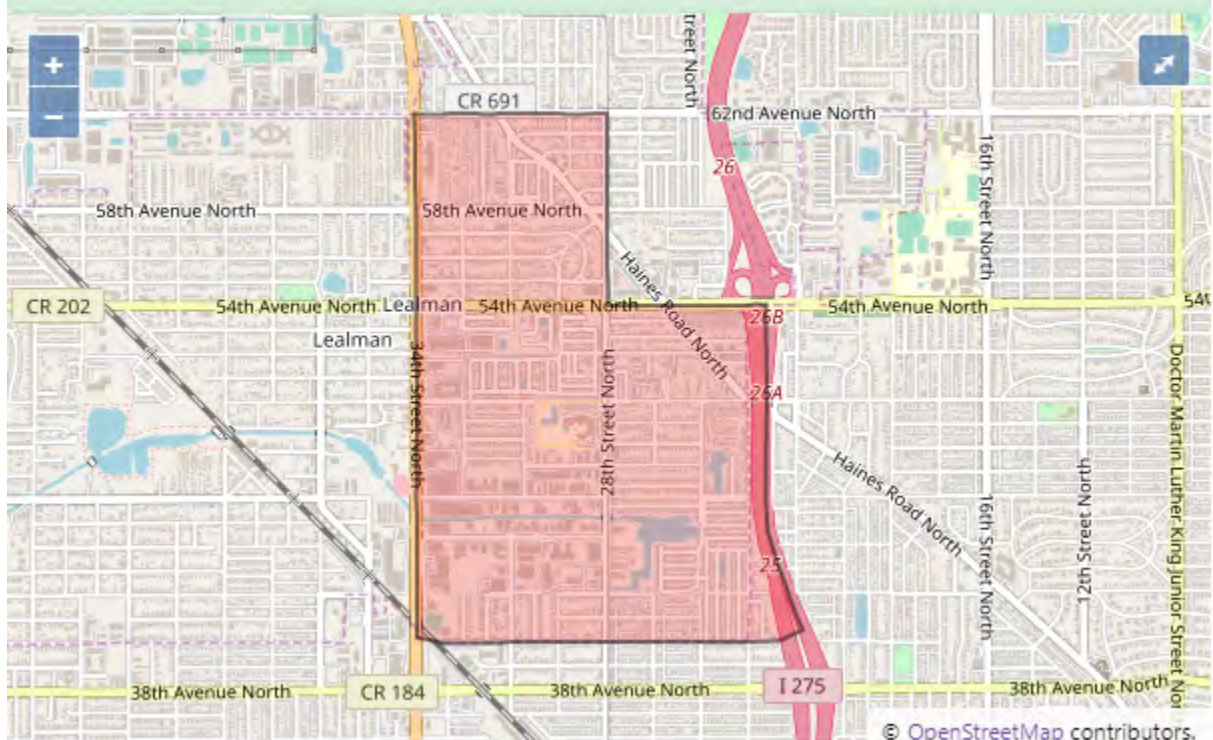


Florida Federally Designated Targeted Area Maps

Census Tract 245.10 in PINELLAS County, Florida

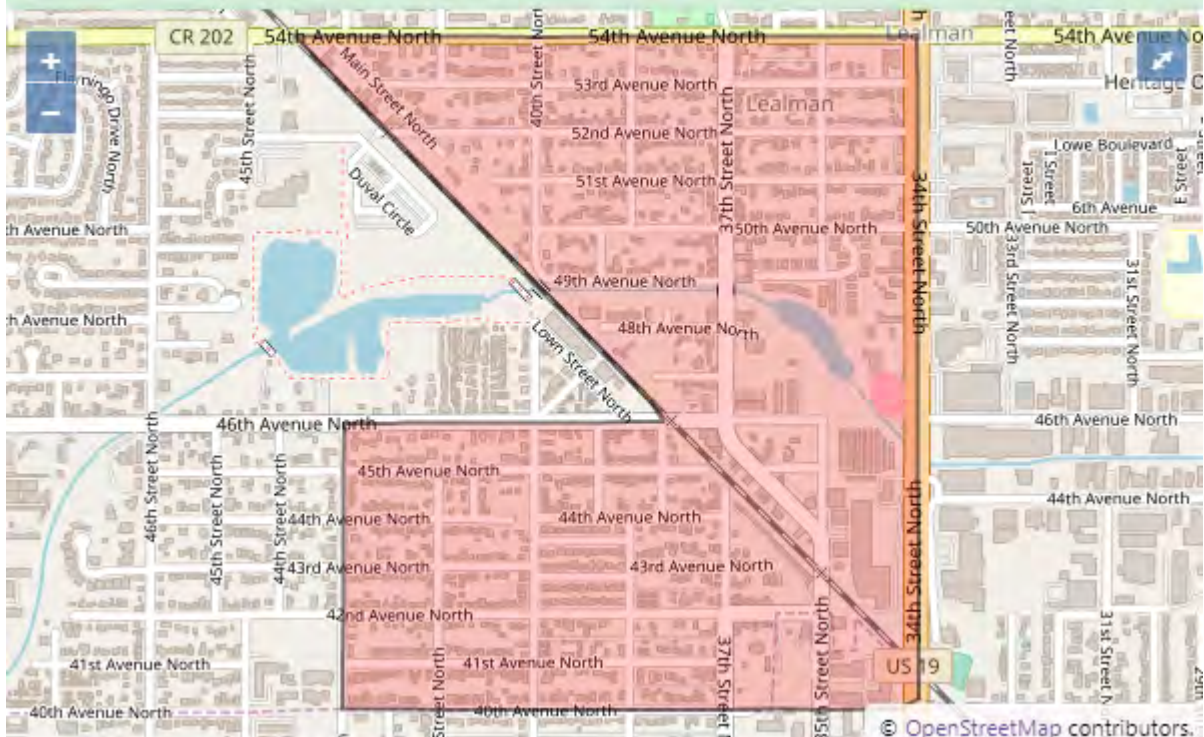


Census Tract 246.02 in PINELLAS County, Florida

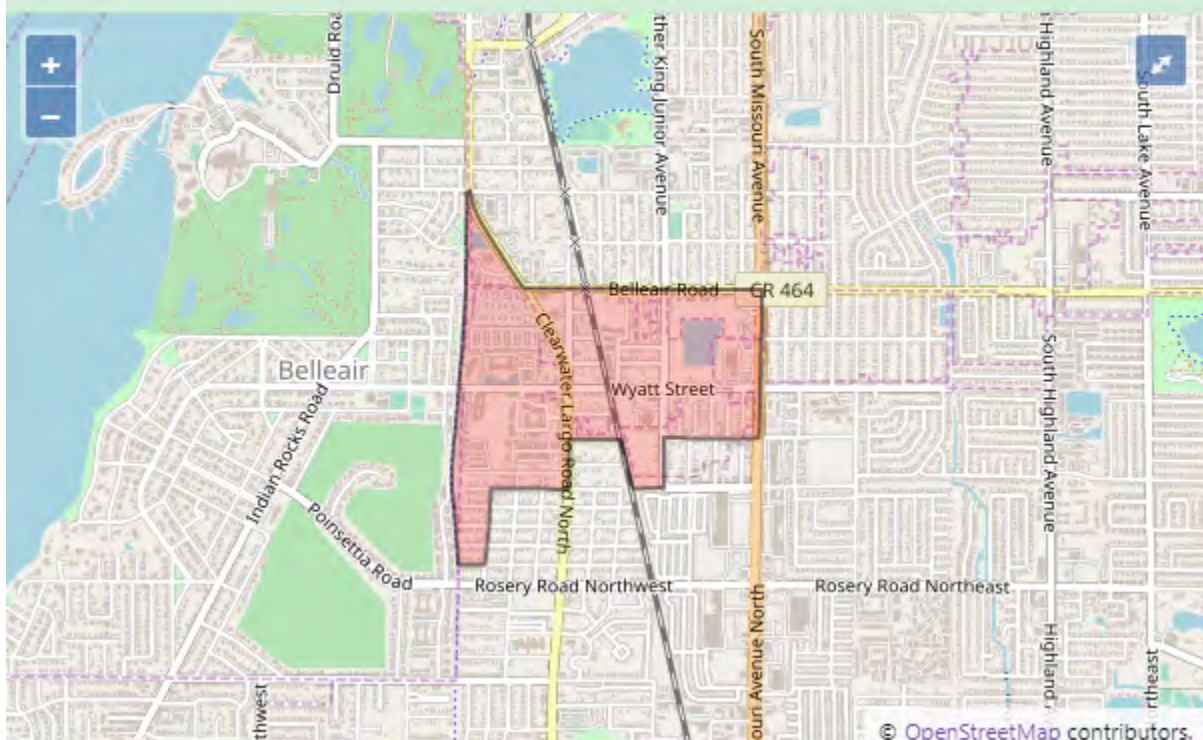


Florida Federally Designated Targeted Area Maps

Census Tract 247.03 in PINELLAS County, Florida



Census Tract 255.05 in PINELLAS County, Florida

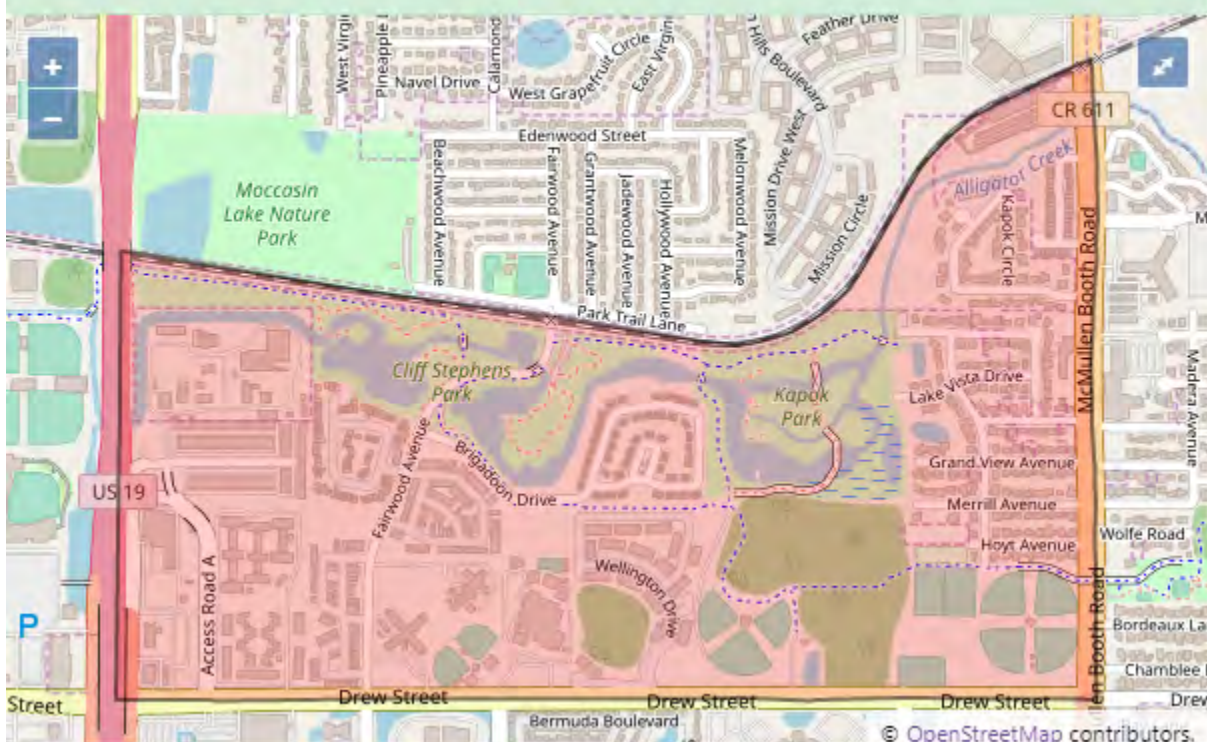


Florida Federally Designated Targeted Area Maps

Census Tract 262 in PINELLAS County, Florida



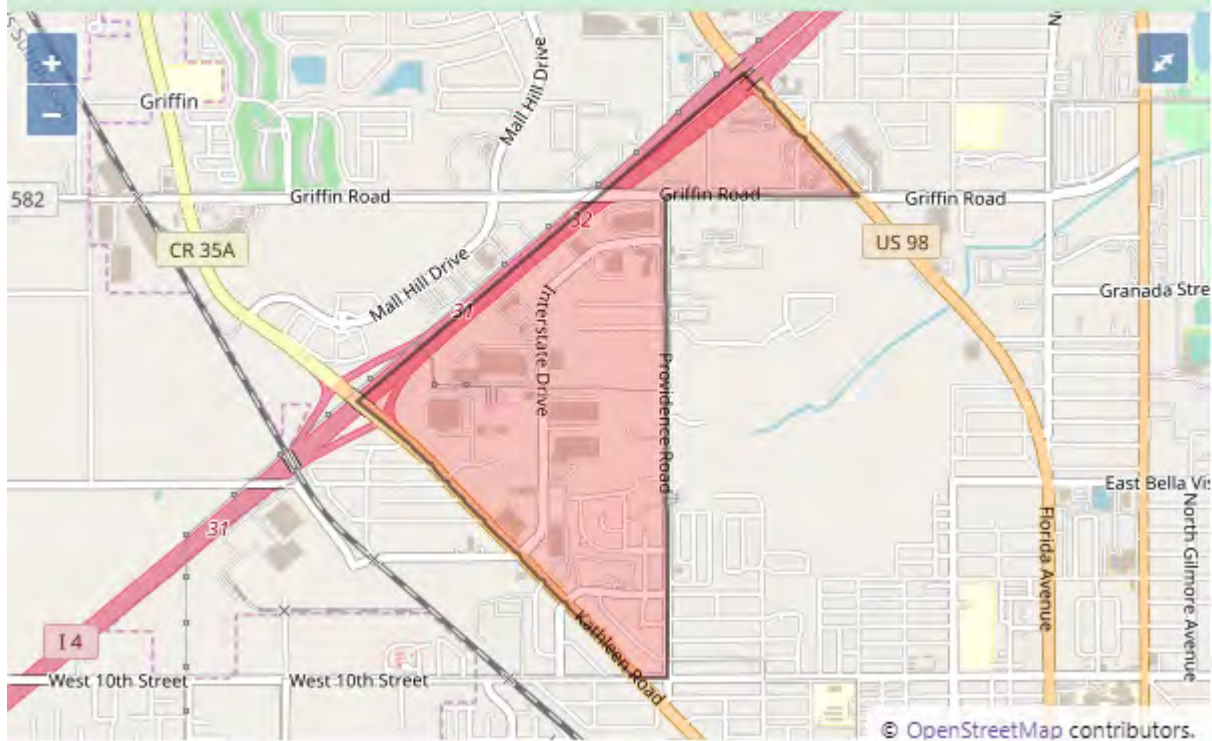
Census Tract 268.18 in PINELLAS County, Florida



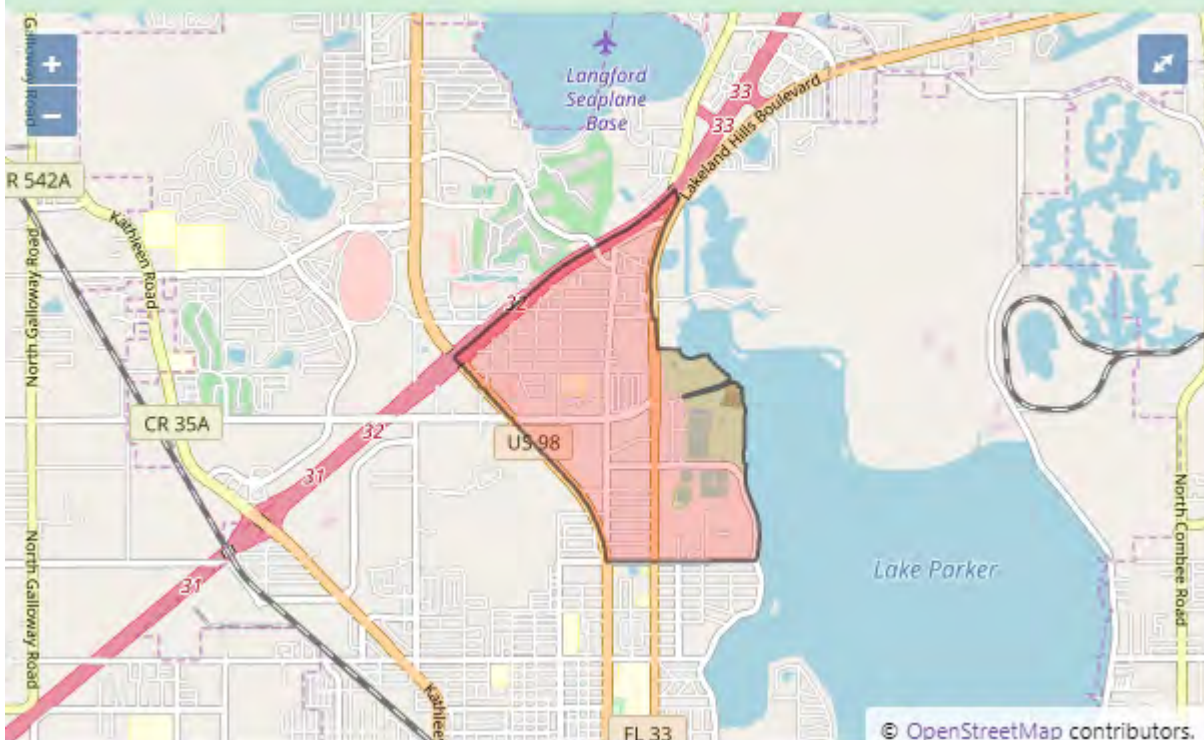
Florida Federally Designated Targeted Area Maps

Polk County

Census Tract 112.04 in POLK County, Florida

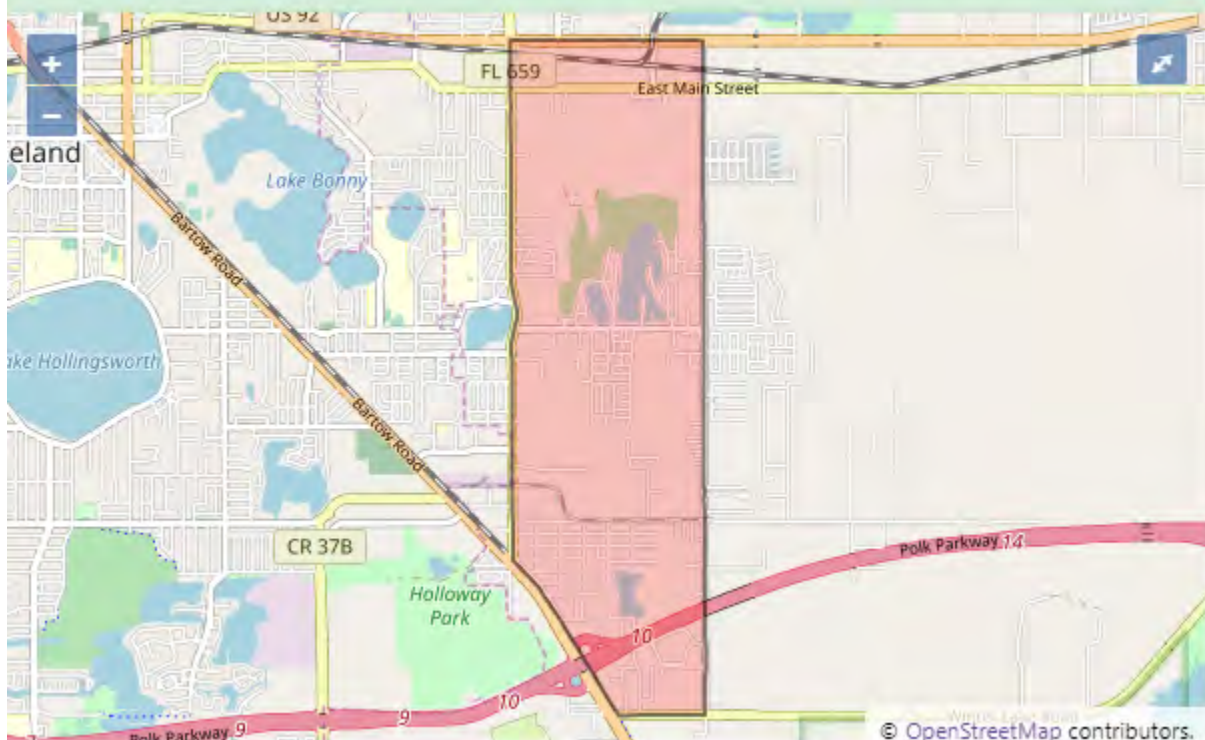


Census Tract 114 in POLK County, Florida

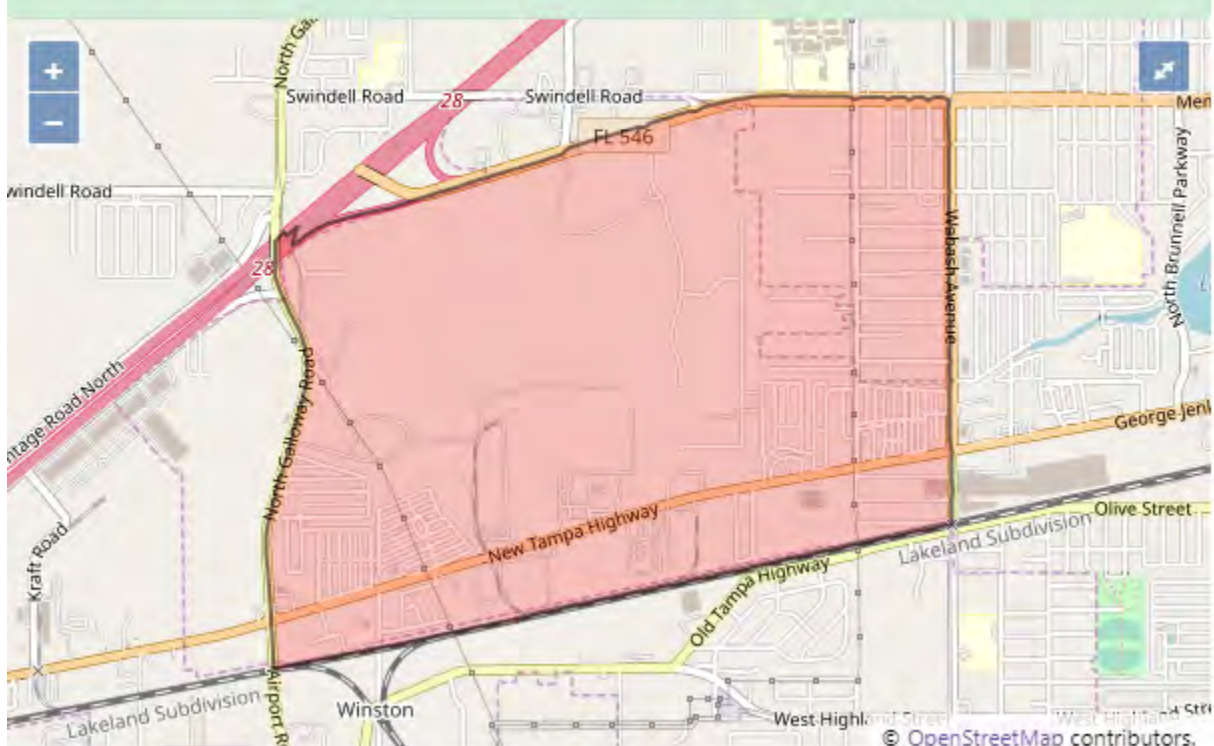


Florida Federally Designated Targeted Area Maps

Census Tract 117.04 in POLK County, Florida

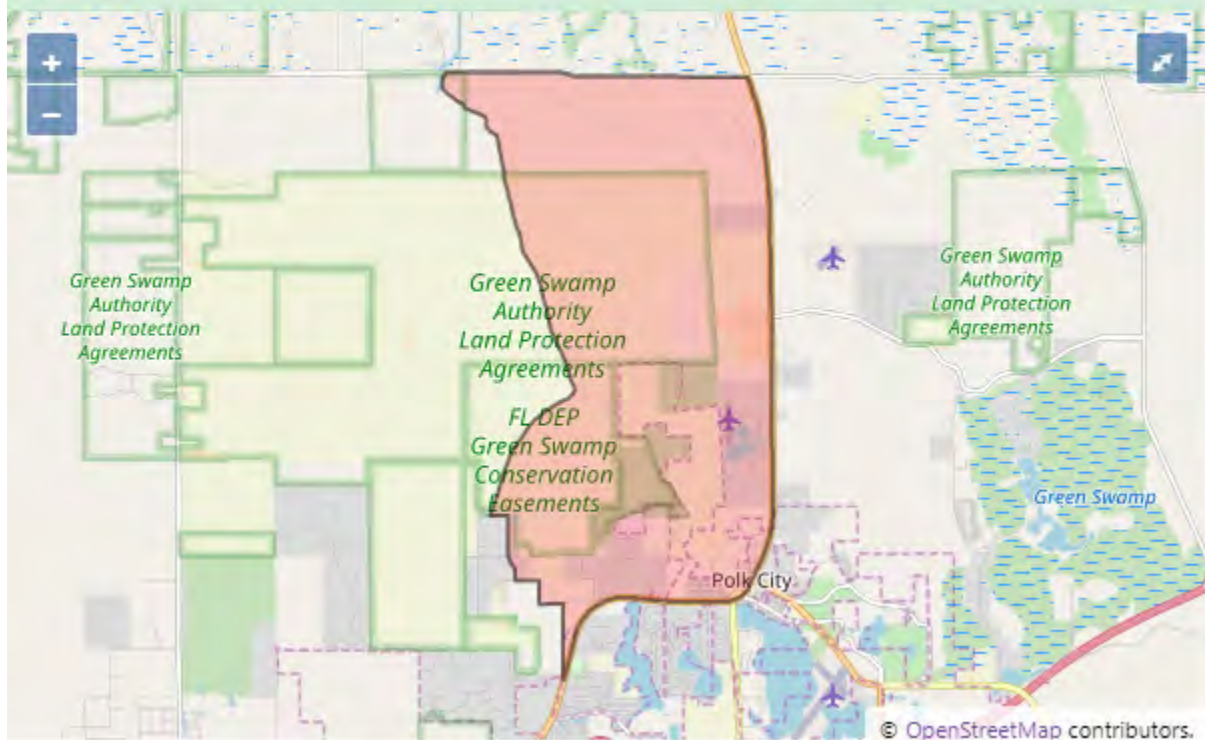


Census Tract 120.02 in POLK County, Florida



Florida Federally Designated Targeted Area Maps

Census Tract 123.05 in POLK County, Florida



Census Tract 131.03 in POLK County, Florida



Florida Federally Designated Targeted Area Maps

Census Tract 133 in POLK County, Florida

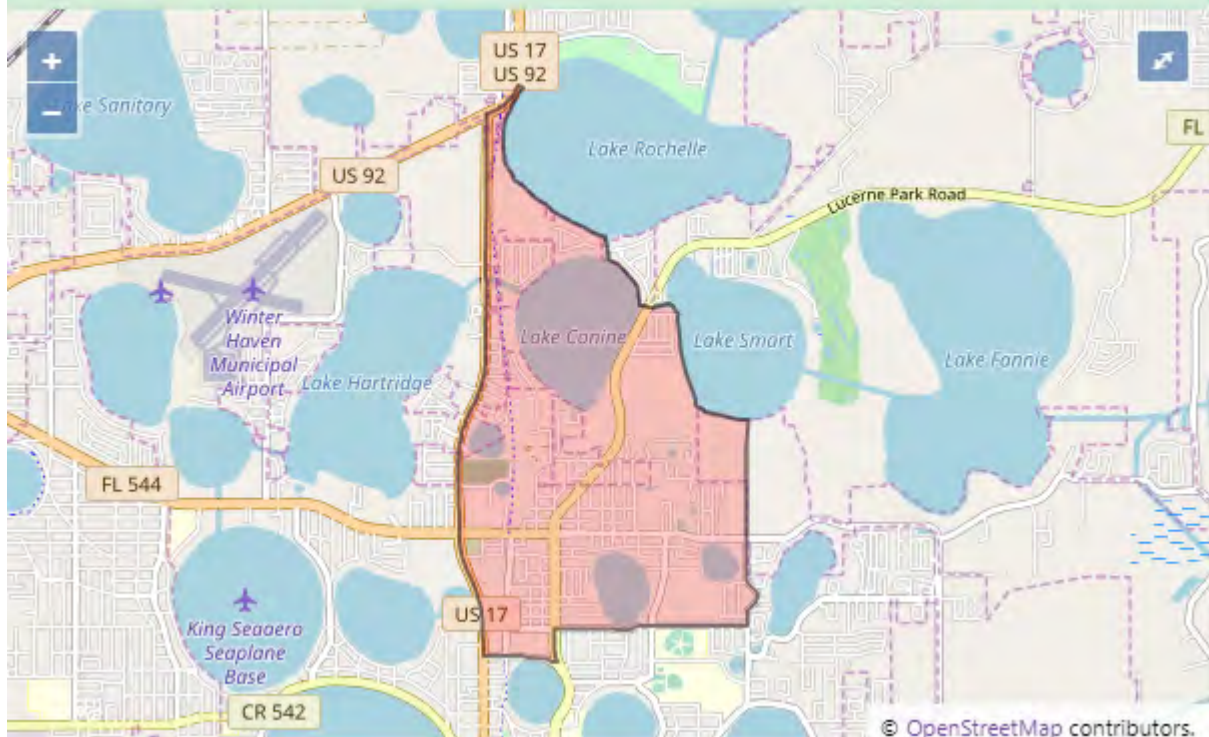


Census Tract 134 in POLK County, Florida



Florida Federally Designated Targeted Area Maps

Census Tract 136 in POLK County, Florida

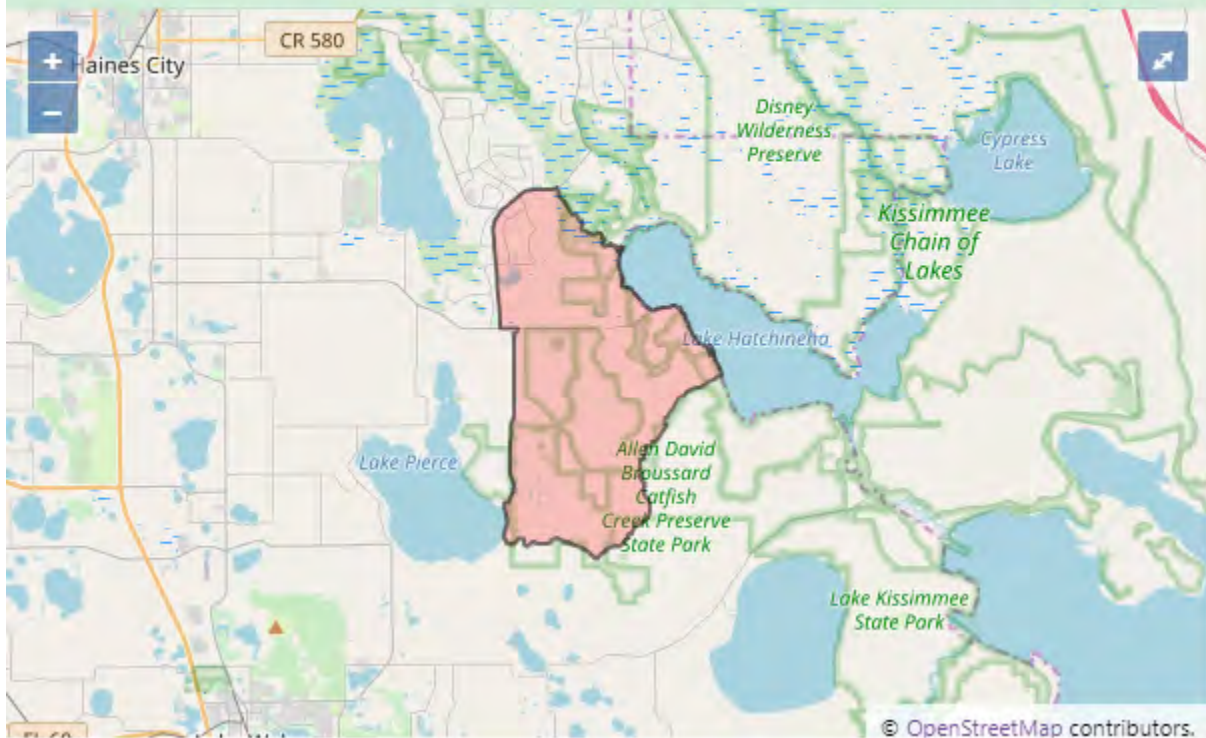


Census Tract 139.01 in POLK County, Florida



Florida Federally Designated Targeted Area Maps

Census Tract 141.04 in POLK County, Florida

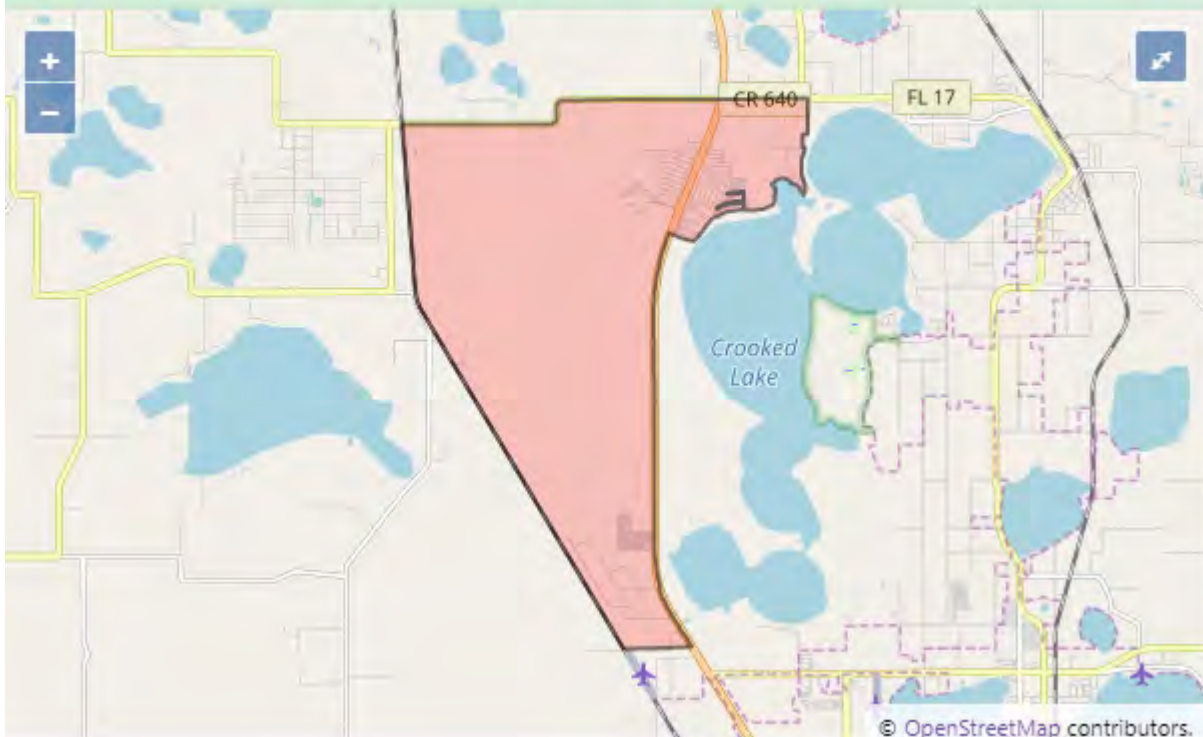


Census Tract 143.01 in POLK County, Florida

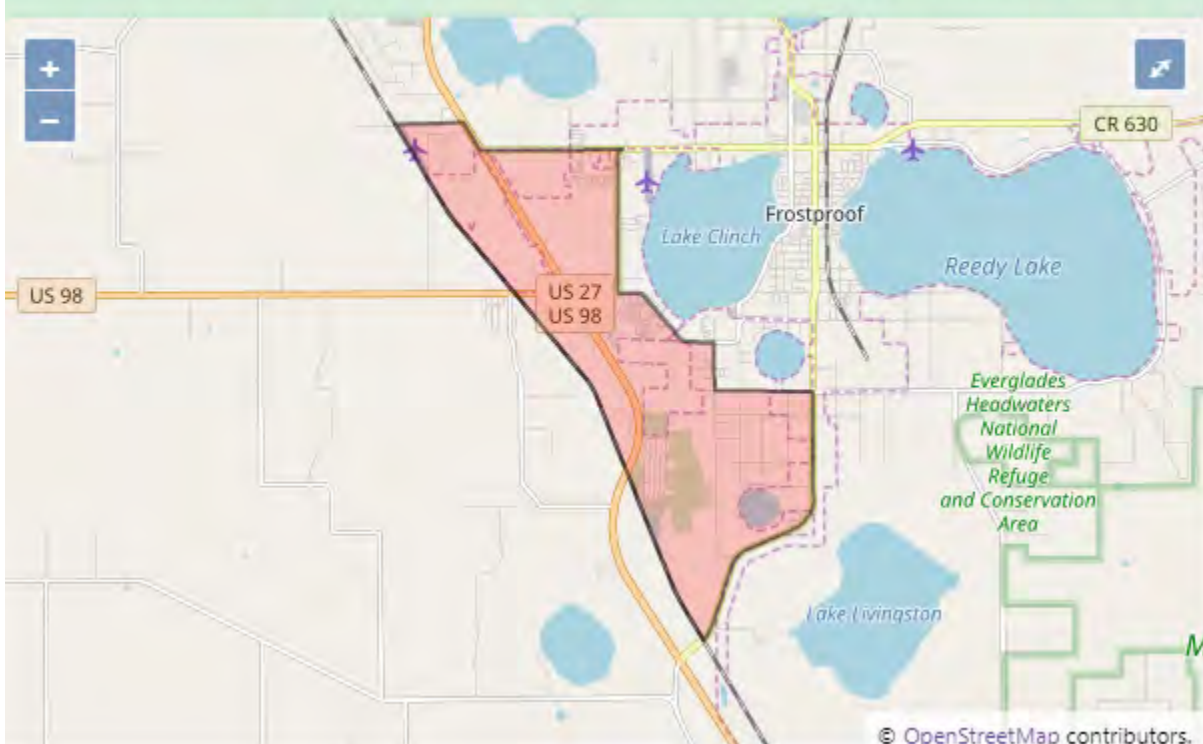


Florida Federally Designated Targeted Area Maps

Census Tract 154.05 in POLK County, Florida

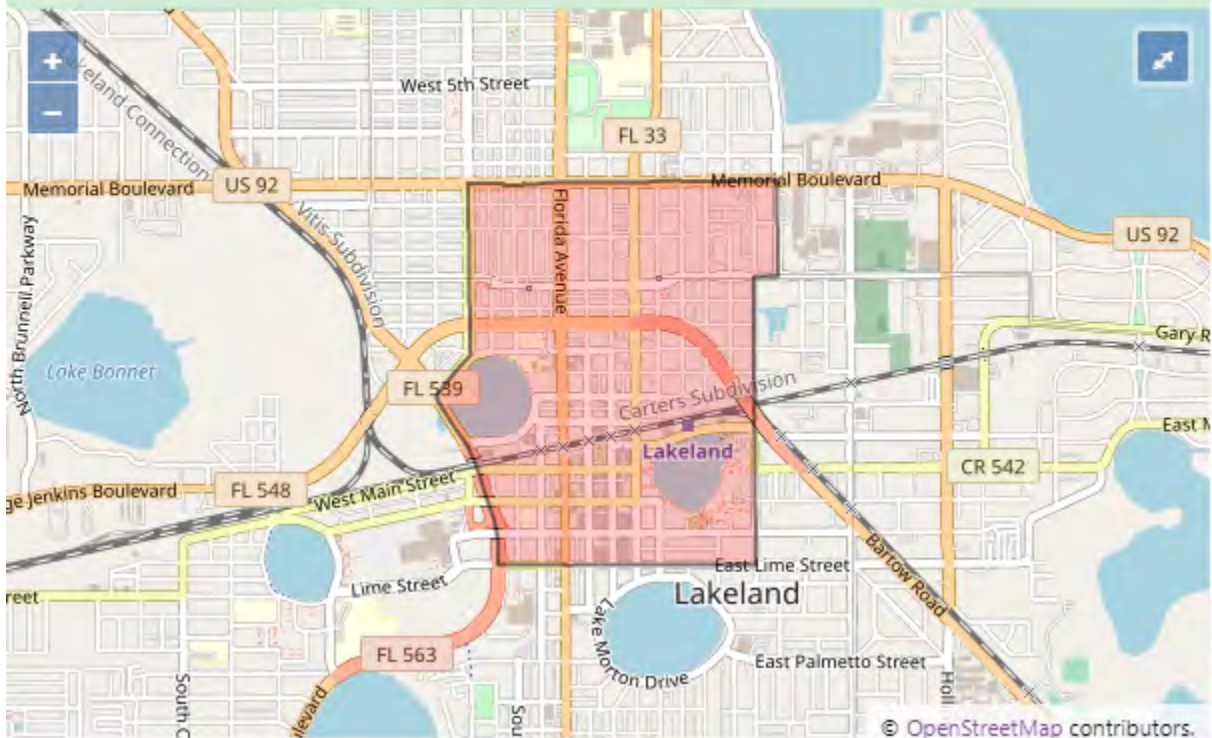


Census Tract 158.01 in POLK County, Florida



Florida Federally Designated Targeted Area Maps

Census Tract 164 in POLK County, Florida



Putnam County

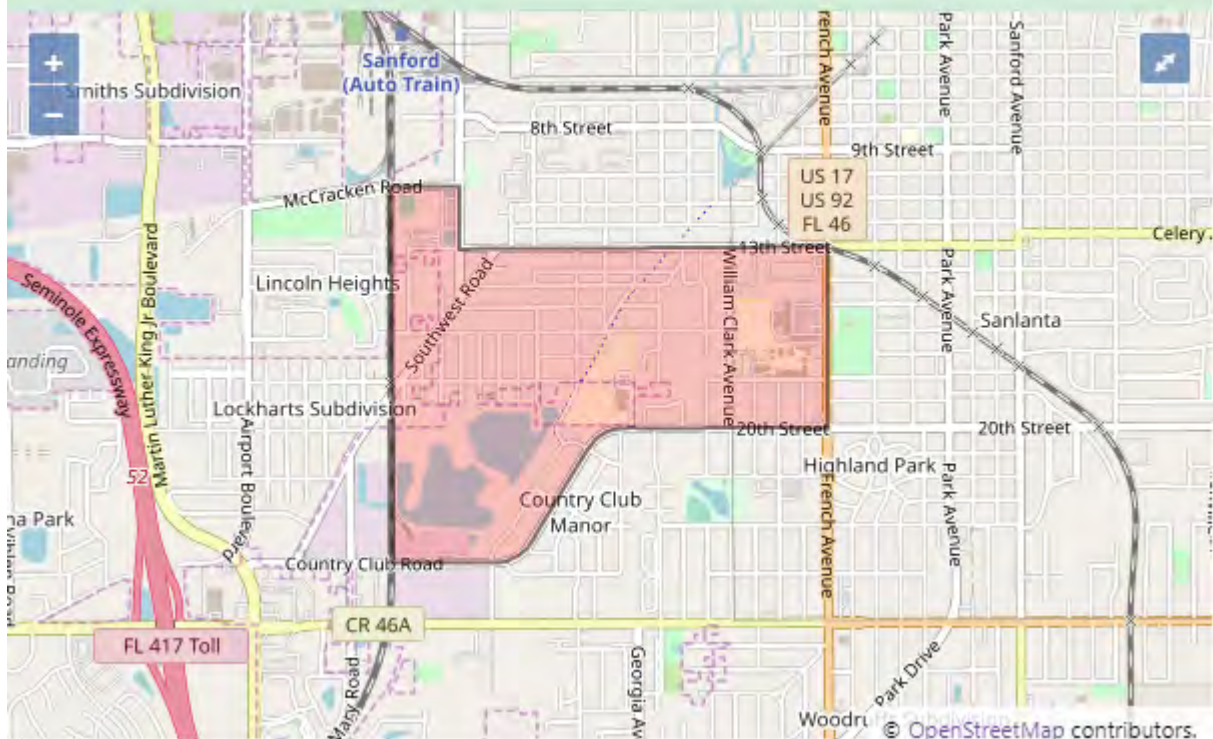
Census Tract 9507 in PUTNAM County, Florida



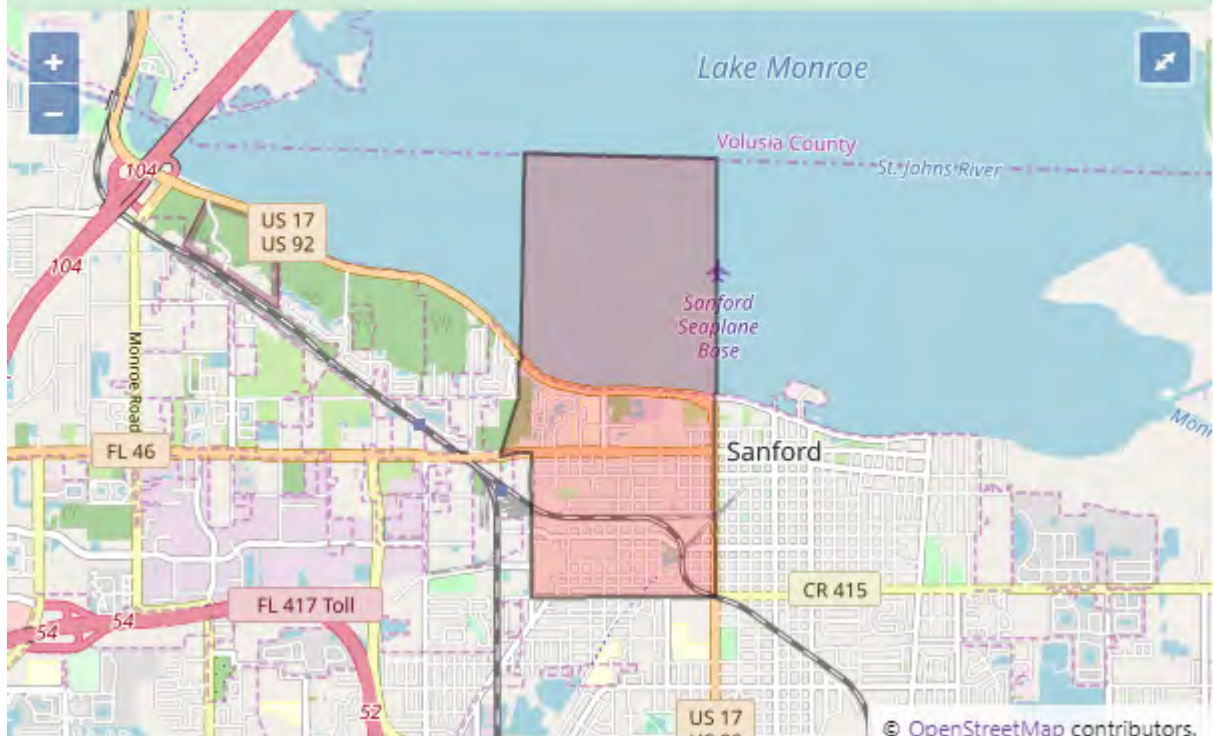
Florida Federally Designated Targeted Area Maps

Seminole County

Census Tract 204.01 in SEMINOLE County, Florida



Census Tract 205 in SEMINOLE County, Florida



Florida Federally Designated Targeted Area Maps

Census Tract 220.01 in SEMINOLE County, Florida



St. Lucie County

Census Tract 3801 in SAINT LUCIE County, Florida

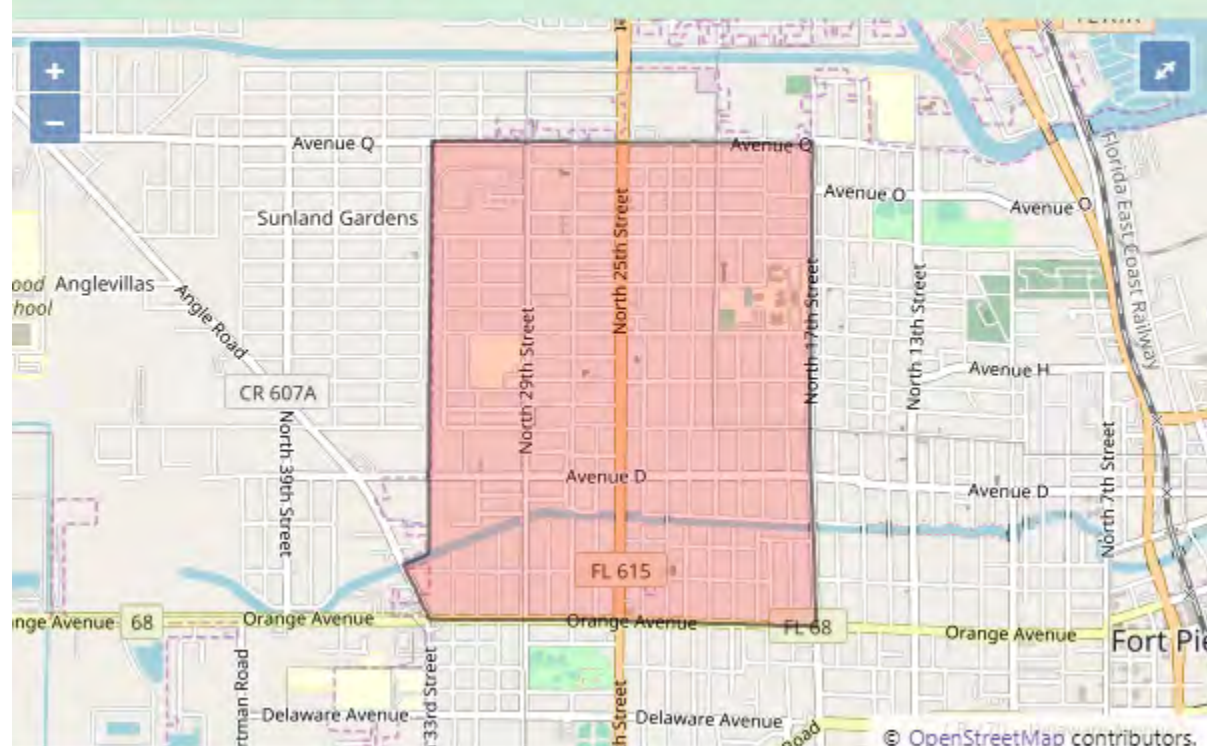


Florida Federally Designated Targeted Area Maps

Census Tract 3802 in SAINT LUCIE County, Florida



Census Tract 3803 in SAINT LUCIE County, Florida



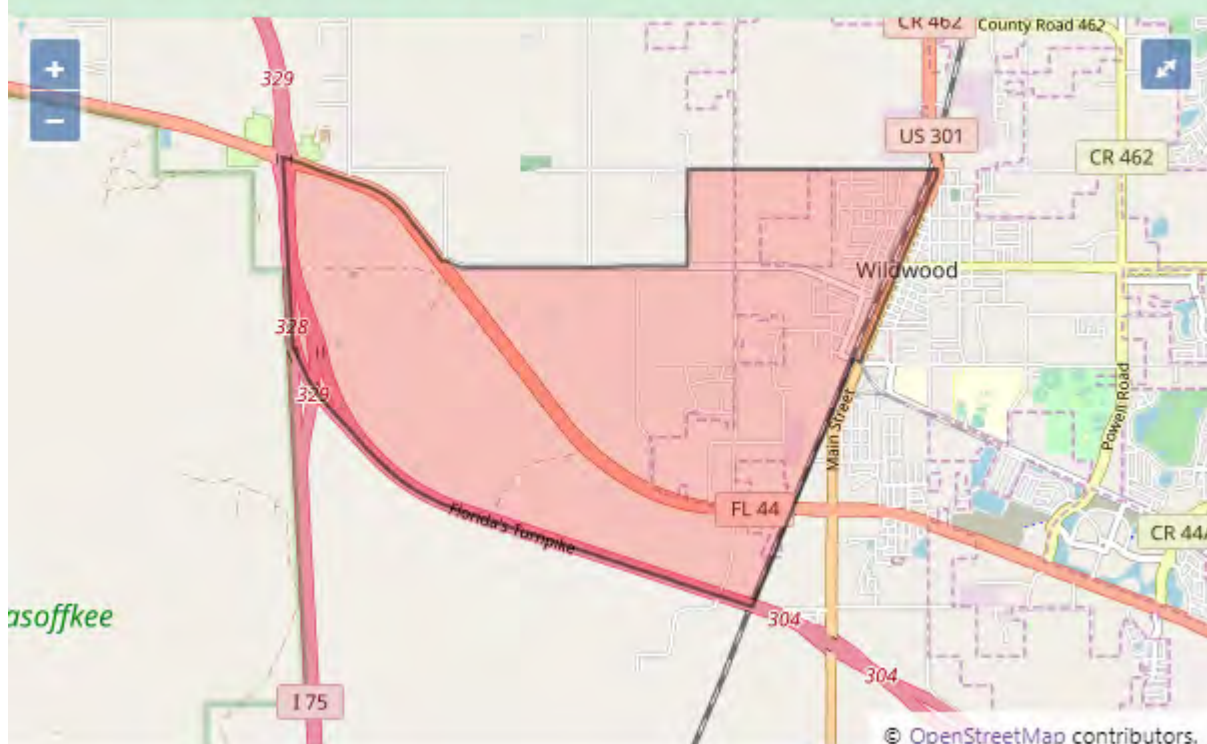
Florida Federally Designated Targeted Area Maps

Census Tract 3804 in SAINT LUCIE County, Florida



Sumter County

Census Tract 9113.02 in SUMTER County, Florida



Florida Federally Designated Targeted Area Maps

Suwannee County

Census Tract 9703.01 in SUWANNEE County, Florida



Volusia County

Census Tract 815 in VOLUSIA County, Florida



Florida Federally Designated Targeted Area Maps

Census Tract 818 in VOLUSIA County, Florida

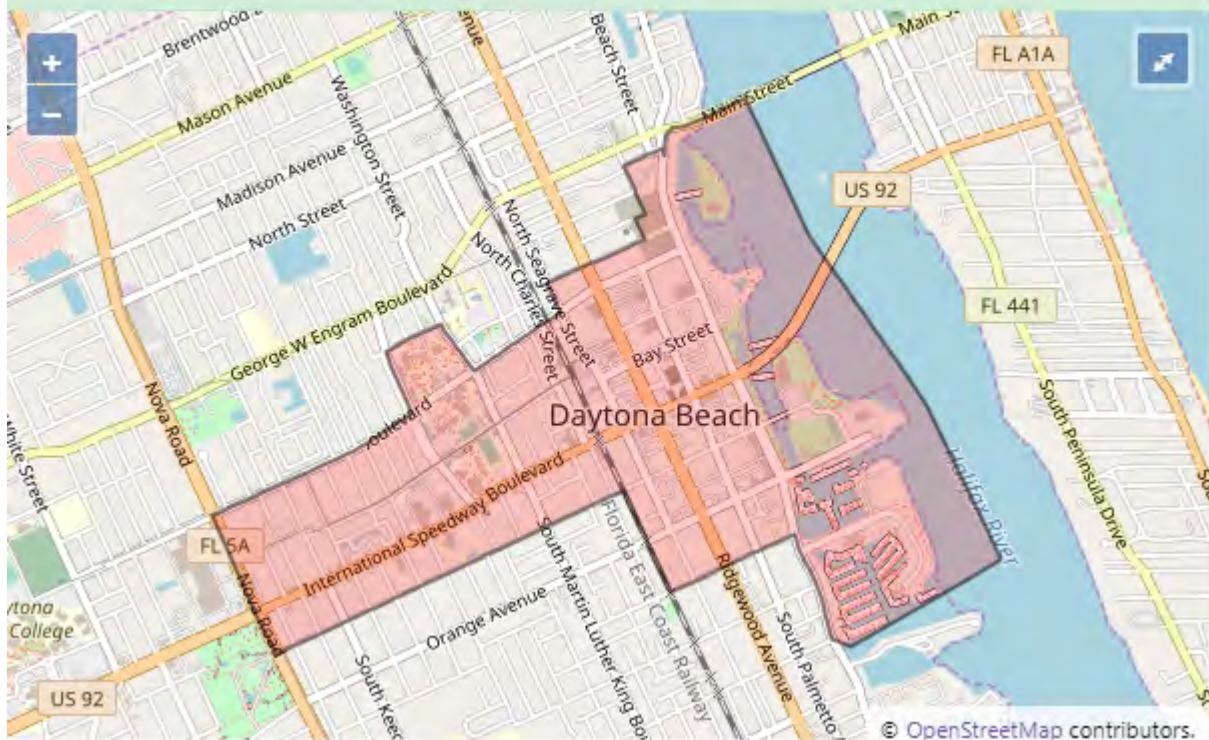


Census Tract 819 in VOLUSIA County, Florida

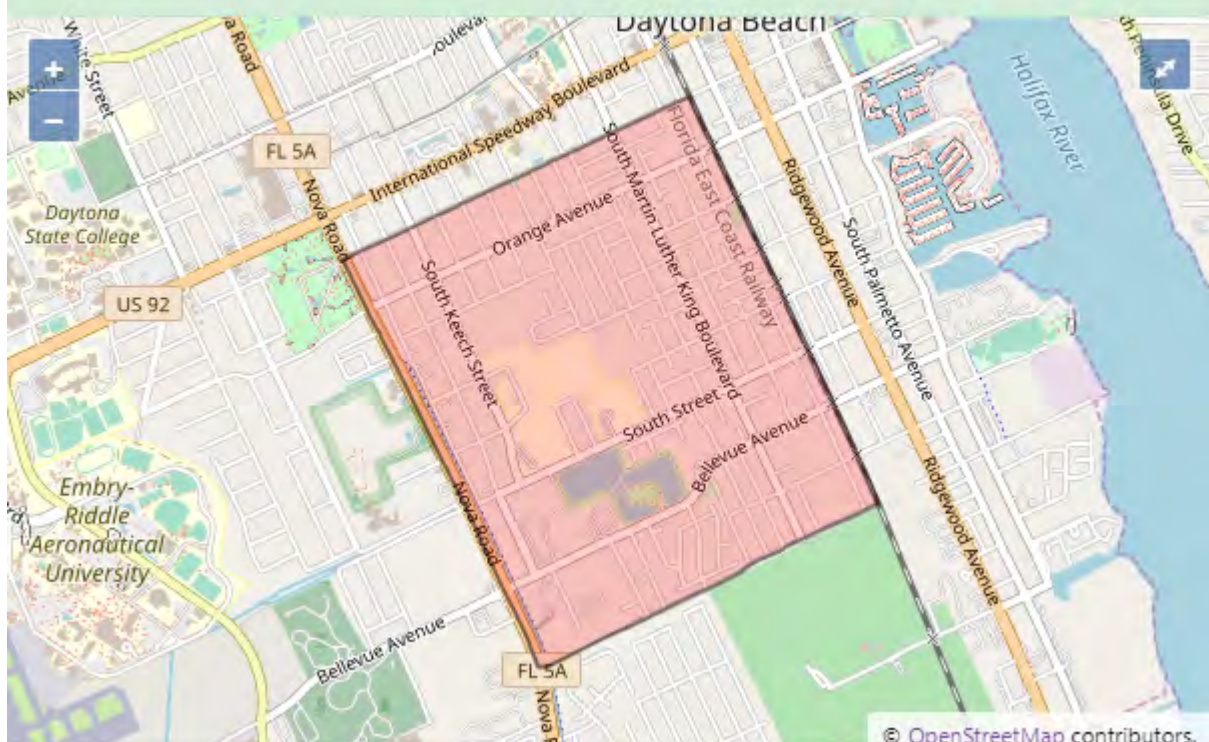


Florida Federally Designated Targeted Area Maps

Census Tract 820 in VOLUSIA County, Florida



Census Tract 821 in VOLUSIA County, Florida

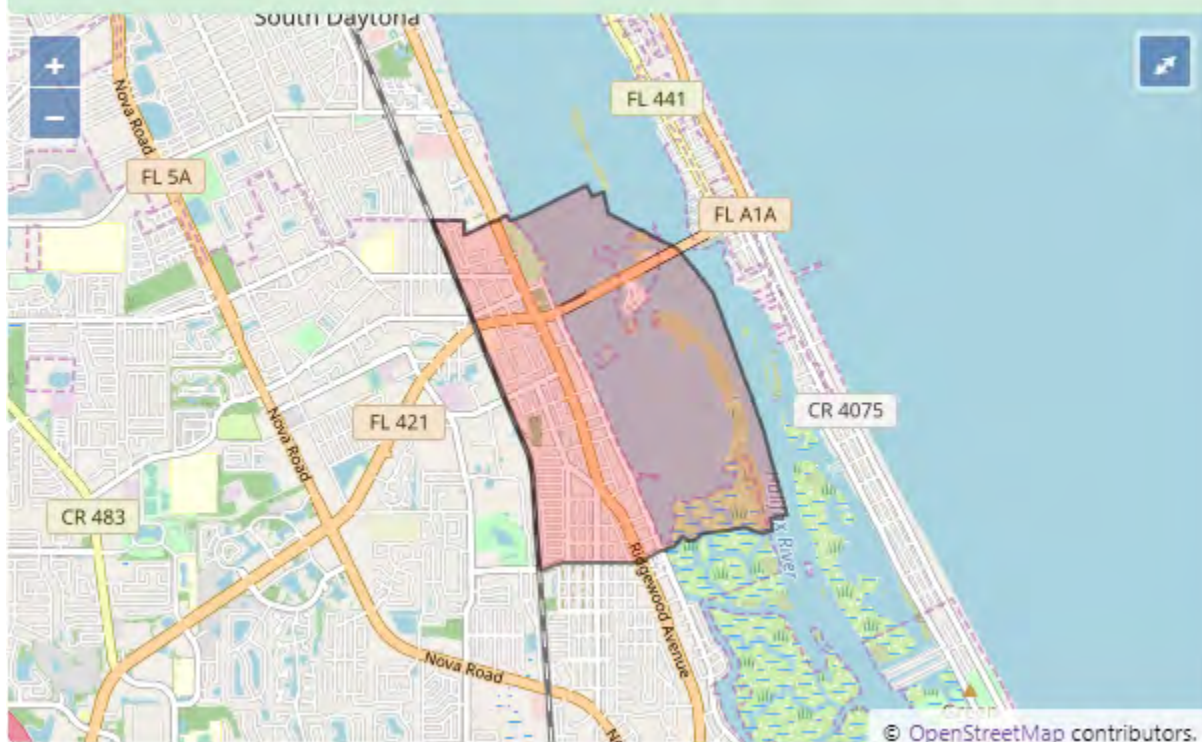


Florida Federally Designated Targeted Area Maps

Census Tract 822.01 in VOLUSIA County, Florida



Census Tract 825.11 in VOLUSIA County, Florida



<https://www.melissa.com/v2/lookups/maptract/name/>